RAND, McNALLY & CO'S

INDEXED COUNTY MAP

AND SHIPPERS' GUIDE TO

NOVA SCOTIA, NEW BRUNSWICK, AND PRINCE EDWARD ISLAND,

Accompanied by a New and Original Compilation and Ready Reference Index, Showing in Detail the

ENTIRE RAILROAD SYSTEM

The Express Company doing business over each Road, and Accurately Locating all

CITIES, TOWNS, POST OFFICES,

RAILROAD STATIONS, VILLAGES, COUNTIES,

ISLANDS, LAKES, RIVERS, ETC.

THE SPECIAL FEATURES

Of this Pocket Map are: Locating the Branch or Particular Division of Railroad upon which each Station is situated; the Nearest Mailing Point of all Local Places; Designating Money Order Post Offices; Telegraph Stations; and Naming the Express Company Doing Business at the Points where the Several Companies have Offices.

Population is given according to the latest Official Census.

CHICAGO AND NEW YORK:

RAND, McNALLY & CO.

MAP PUBLISHERS AND ENGRAVERS.

MARAH ELLIS RYAN'S WORKS.

A FLOWER OF FRANCE.

A STORY OF OLD LOUISIANA.

The story is well told.—*Herald, New York.*

A real romance—just the kind of romance one delights in.—*Times, Boston.*

Full of stirring incident and picturesque description.—*Press, Philadelphia.*

The interest holds the reader until the closing page.—*Inter Ocean, Chicago.*

Told with great fascination and brightness. * * * The general impression delightful. * * * Many thrilling scenes.—*Herald, Chicago.*

A thrilling story of passion and action.—*Commercial, Memphis.*

A PAGAN OF THE ALLEGHANIES.

A genuine art work.—*Chicago Tribune.*

A remarkable book, original and dramatic in conception, and pure and noble in tone.—*Boston Literary World.*

REV. DAVID SWING said:—The books of Marah Ellis Ryan give great pleasure to all the best class of readers. "A Pagan of the Alleghanies" is one of her best works; but all she writes is high and pure. Her words are all true to nature, and, with her, nature is a great theme.

ROBERT G. INGERSOLL says:—Your description of scenery and seasons—of the capture of the mountains by spring—of tree and fern, of laurel, cloud and mist, and the woods of the forest, are true, poetic, and beautiful. To say the least, the pagan saw and appreciated many of the difficulties and contradictions that grow out of and belong to creeds. He saw how hard it is to harmonize what we see and know with the idea that over all is infinite power and goodness * * * the divine spark called Genius is in your brain.

SQUAW ÉLOUISE.

Vigorous, natural, entertaining.—*Boston Times.*

A notable performance.—*Chicago Tribune.*

A very strong story, indeed.—*Chicago Times.*

TOLD IN THE HILLS.

A book that is more than clever. It is healthy, brave, and inspiring.—*St. Louis Post-Dispatch.*

The character of Stuart is one of the finest which has been drawn by an American woman in many a day, and it is depicted with an appreciation hardly to be expected even from a man.—*Boston Herald.*

IN LOVE'S DOMAINS.

There are imagination and poetical expressions in the stories, and readers will find them interesting.—*New York Sun.*

The longest story, "Galeed," is a strong, nervous story, covering a wide range, and dealing in a masterly way with some intricate questions of what might be termed amatory psychology.—*San Francisco Chronicle.*

MERZE; THE STORY OF AN ACTRESS.

We can not doubt that the author is one of the best living orators of her sex. The book will possess a strong attraction for women.—*Chicago Herald.*

This is the story of the life of an actress, told in the graphic style of Mrs. Ryan. It is very interesting.—*New Orleans Picayune.*

FOR SALE BY ALL BOOKSELLERS.

RAND, McNALLY & CO., Publishers, Chicago and New York.

RB149 287

RAND, McNALLY & CO.'S

INDEXED COUNTY MAP

AND SHIPPERS' GUIDE OF

NOVA SCOTIA

ACCOMPANIED BY A NEW AND ORIGINAL COMPILATION AND READY REFERENCE INDEX, SHOWING IN DETAIL THE

ENTIRE RAILROAD SYSTEM,

The Express Company doing business over each Road,

AND ACCURATELY LOCATING ALL THE CITIES, TOWNS, POST OFFICES, RAILROAD STATIONS, VILLAGES, COUNTIES, ISLANDS, LAKES, RIVERS, ETC.

THE SPECIAL FEATURES

OF THIS POCKET MAP ARE: LOCATING THE BRANCH OR PARTICULAR DIVISION OF RAILROAD UPON WHICH EACH STATION IS SITUATED; THE NEAREST MAILING POINT OF ALL LOCAL PLACES; DESIGNATING MONEY-ORDER POST OFFICES; TELEGRAPH STATIONS; AND NAMING THE EXPRESS COMPANY DOING BUSINESS AT THE POINTS WHERE THE SEVERAL COMPANIES HAVE OFFICES.

Population is given according to the latest Official Census.

CHICAGO AND NEW YORK:
RAND, McNALLY & CO.,
Map Publishers and Engravers.

10 Nova Scotia Midland Ry. & Iron Co.
(Not operated.)
New Glasgow, E 15, to Sunny Brae, F 15, and Thorburn, F 15.

11 Nova Scotia Southern.
(Projected.)
Shelburne, I 10, to New Germany, H 11.

12 Nova Scotia Steel Co.
Ferrona Junction, F 15, to Sunny Brae, F 15.

Spring Hill & Parrsborough.
See Cumberland Ry. & Coal Co.

13 Sydney & Louisburg.
Sydney, D 20, to Louisburg, E 20.

Torbrook Coal & Iron.
See Dominion Atlantic.

Western Counties.
See Dominion Atlantic.

Windsor & Annapolis.
See Dominion Atlantic.

Yarmouth & Annapolis.
See Dominion Atlantic.

COUNTIES.

	Pop.
Annapolis, G-10	19,350
Antigonishe, E-17	16,112
Cape Breton, E-20	34,223
Colchester, F-14	27,160
Cumberland, E-12	34,592
Digby, H-9	19,896
Guysborough, F-17	17,195
Halifax, G-14	71,421
Hants, G-13	22,152
Inverness, D-18	25,779
Kings, G-11	22,489
Lunenburgh, H-11	31,076
Pictou, E-15	34,541
Queens, H-11	10,610
Richmond, E-18	14,400
Shelburne, I-10	14,954
Victoria, D-19	12,387
Yarmouth, I-9	22,218
Total	450,492

ISLANDS.

Bird	D-20	Guyson	E-19
Brier	H-8	Haut	F-10
Cape Negro	I-10	Indian	H-12
Cape Sable	J-10	Ironbound	H-12
Coffins	H-11	Isle Madame	E-18
Cross	H-12	Johns	I-9
Demings	I-10	Lahave Ironbound	H-12
Ferguson	H-12	Liscomb	G-17
Flint	D-21	Long	H-8
Goose	G-16	McMutis	I-10
Great	H-12	Matown	I-11
Great Tusket	I-9		

Islands—continued.

Mutton	I-9	Spencer	F-11
Oak	E-14	St. Andrews	F-18
Phœnix	G-15	St. Georges	F-18
Pictou	E-15	Tancook	H-12
Puerto Nuevo	E-21	Thomas	I-11
Scatari	D-21	Williams	G-16

LAKES.

Ainslie	D-18	Mary	H-10
Avon	G-12	Minard	H-10
Belfry	E-20	Mulgrave	F-15
Bras d'Or	E-19	Mushamush	H-12
Butlers	I-9	Ogden	H-9
Clearwater	H-9	Parrs	H-9
Dauphineys	G-12	Pearls	H-9
Davis	H-10	Penhook	H-10
Durkess	I-9	Peters	G-11
Fairy	H-10	Pockwock	G-13
Fales	G-11	Ponhook	G-12
Fishers	G-10	Porper	H-10
Francis	H-10	Port Medway Great	H-11
Gaspereaux	G-12	Rossignol	H-10
Gold River	G-12	Sabimm	I-10
Grand	G-10	Salons	E-16
Grand	G-13	Segum Sega	H-10
Grand River	E-19	Sherbrooke	G-11
Great Pubnico	I-9	Shingle	H-11
Indian	G-12	Skinner	H-9
Ingersoles	F-17	St. Johns	I-9
Kempt	G-11	Tangier	G-15
Liscomb	F-15	Ten Mile	H-11
Long	G-13	Vaughan	I-9
Long	I-9	Wentworth	H-9
Major	G-14		
Malaga	H-11		

RIVERS.

Annapolis G-10
Broad I-11
Country Harbour.... ....F-17
East Branch St. Marys....F-16
Gold.....G-12
Jordan I-10
Liscomb F-16
Liverpool.....H-11
Main.....H-9
Middle.....F-15
Mira..... E-20
Musquodoboit.G-14
Nictau G-10
North.....G-15
Petite H-11
Port Medway..H-11
Roseway.....H-10
Sable.....I-10
Salmon E-20
St. Marys.....G-17
Tangier..... .G-15
West.....G-15
West Branch St. Marys....F-16

TOWNS, COUNTIES, ETC.

Pop.

Abercrombie, Pictou ¶..... 130
Acadia Mines * † 18 m N W Truro, F-14 3000
Addington Forks, E-16.
Admiral Rock, F-14.
Advocate Harbour, F-11 * 1000
Afton, (Ry 6-*b*) 6 m N E Pomquet Forks, E-17..... 200
Afton Station, Antigonishe ¶
Alba, E-18, (Ry 6-*b*).
Albany, G-11, (Ry 2-*a*).
Albany Cross, Annapolis ¶
Albert Bridge, D-20..... 250
Alder Point, Cape Breton ¶..... 95
Alder River, 22 m from Antigonishe, E-16..... 50
Aldersville, Lunenburg ¶
Alexander, 14 m from Port Hood, D-17..... 500
Alma, E-15..... 100
Alpena, G-11, (Ry 2-*a*) †
Alton, F-14, (Ry 6-*a*).
Amaguadus Pond, Cape Breton ¶... 200
Amherst, E-12, (Ry 6-*a*) * † § ⊖ 3781
Amherst Point, E-12..... 150
Amiro's Hill, Yarmouth ¶
Annapolis, G-10, (Ry 5-*a*) * † ⊕..... 959
Antigonishe, E-16, (Ry 6-*b*) * † §.... 693
Antigonishe Harbour, E-16..... 100
Antigonishe Harbour, South Side, 6 m E Antigonishe, E-16.
Antrim, G-14..... 110
Appin, Antigonishe ¶ 200
Apple River, E-11..... 700
Arcadia, I-9, (Ry 3) 1329
Archibald, F-14.
Ardness, Pictou ¶..... 70
Argyle, I-9, (Ry 3) †.....1000
Argyle Head, I-9, (Ry 3).
Argyle Sound, Yarmouth ¶ 350
Arichat, F-18 * †..... 870
Arisaig, E-16..... 200
Arlington, E-18..... 300
Ashdale, Antigonishe ¶..... 100
Ashfield, Inverness ¶
Askilton, 7 m E Port Hastings, E-18. 50
Aspen, Guysborough ¶ 400
Aspotogan, Lunenburgh ¶
Athol, E-12, (Ry 6-*a*) * † §..... 250
Atlanta, Kings ¶
Atwood's Brook, Shelburne ¶

Towns, etc.—continued. Pop.

Auburn, (Ry 5-*a*) * ⊕ 2 m W Aylesford, F-11..... 300
Auburndale, Lunenburg ¶
Auld's Cove, E-12..... 150
Avondale 7 m E Merigomishe, E-15. 400
Avondale Station, (Ry 6-*b*) † § 6 m E Merigomishe, E-15.
Avonport, F-12, (Ry 5-*a*) ⊕..... 900
Avonport Station, Kings ¶
Aylesford, F-11, (Ry 5-*a*) * † ⊕..... 400
Baccaro, I-10..... 200
Back Lands, Antigonishe ¶
Back Meadows, 10 m from Pictou, E-15 450
Baddeck, D-19 * † 1000
Baddeck Bay, D-19..... 200
Baddeck Bridge, 3 m N W Baddeck, D-19..... 300
Baddeck River, North Branch, Victoria ¶
Bailey's Brook * 8 m N E Merigomishe, E-15..... 500
Baker Settlement, 9 m from Bridgewater, H-11..... 100
Balmoral, Richmond ¶
Balmoral Mills, E-14..... 50
Banks of Broad Cove, Inverness ¶
Barachois Harbour, Cape Breton ¶
Barachois St. Louis, Richmond ¶..... 175
Barney River Station, Pictou ¶
Barney's River, E-16, (Ry 6-*b*).
Barrachois, (Ry 6-*b*) 5 m S W Georges River, D-20.
Barra Glen, Victoria ¶
Barra Head, Richmond ¶ 175
Barrington, I-9 * † 880
Barrington Passage, I-9..... 625
Barrington West, Shelburne ¶
Barrio's Beach, 2 m N E Tracadie, E-17.
Barronsfield, E-12..... 47
Barr Settlement, 12 m from Shubenacadie, F-13.
Barry's Corner, Lunenburgh ¶
Barss' Corner, Lunenburgh ¶
Barton, 22 m from Antigonishe, E-16.
Basin of River Inhabitants, Richmond ¶
Bass River, F-13 * †..... 400
Bateston, Cape Breton ¶ 250
Battery Hill, Pictou ¶ 400
Baxter's Harbour, F-11.
Bayfield, E-17 * †..... 200
Bayfield Road, (Ry 6-*b*) † § 5 m N Pomquet, E-17.
Bay Road Valley, Victoria ¶
Bayside, Halifax ¶
Bay St. Lawrence, B-20..... 574
Bayswater, Lunenburgh, see Sandy Beaches, H-12..... 150
Bay View, Digby ¶..... 150

Towns, etc.—continued. Pop.

Beach Meadows, 5 m from Liverpool, H-11 255
Bear Cove, Halifax ¶
Bear Cove (Cheticamp), 21 m N Yarmouth, I-8..... 300
Bear Point, 6 m S W Barrington, I-9. 550
Bear River (West Side), G-9, (Ry 5-*a*) * † ⁂ 1500
Beatonville, Inverness ¶..... 500
Beauly, Antigonishe ¶
Beaver Bank, G-13, (Ry 5-*a*) † ⁂. .. 200
Beaver Brook, F-14..... 150
Beaver Cove, D-20..... 500
Beaver Harbour, Halifax ¶
Beaver River, 14 m N Yarmouth, I-8 150
Beaver River Corner, H-8..... 400
Bedford Basin, G-13.
Bedford Station, G-13, (Rys 5-*a*, 6-*a*) † § ⁂..... 400
Beech Hill, 5 m from Halifax, G-13.. 50
Beech Hill, 3 m S W Kentville, F-11.. 175
Beechmont, Cape Breton ¶
Beechville, Halifax ¶..... 50
Beechwood, Antigonishe ¶
Belle Cote, Inverness ¶
Belleisle, Annapolis ¶..... 200
Belleville, I-9, (Ry 3)..... 600
Belliveau, H-9, (Ry 5-*a*).
Belliveau Cove, H-9.
Belmont, F-14, (Ry 6-*a*) † §..... 500
Benacadie, E-19.
Benacadie Pond, Cape Breton ¶
Benjamin Mills, Hants ¶
Berry Hill, Colchester ¶
Berwick, F-11, (Ry 5-*a*) * † ⁂.....1500
Big Bank, D-19..... 151
Big Bras d'Or, D-20 †..... 500
Big Brook, 14 m N E Port Hastings, E-18.
Big Glen, Cape Breton ¶
Big Harbour, 7 m N E Baddeck, D-19.
Big Harbour Island, Inverness ¶
Big Hill, Victoria ¶
Big Intervale (C. North), Victoria ¶
Big Intervale (Margaree), D-19.
Big Island, E-15.
Big Loraine, E-21..... 100
Big Marsh, 8 m from Antigonishe, E-16.
Big Pond, E-20 †..... 400
Big Port le Bear, 7 m S E Sable River, I-11..... 60
Big Port L'Hebert, Shelburne & Queen's ¶
Big Ridge Cape Breton ¶
Big Ridge, South, Cape Breton ¶
Big Tracadie, Antigonishe ¶..... 500
Bill Town, 9 m N W Kentville, F-11.. 100
Birch Grove, Cape Breton ¶
Birchtown, I-10..... 280
Birchwood, Cumberland ¶
Bishop's Corner, 12 m from Annapolis, G-10.
Bishopville, Kings ¶
Blackadar's, (Ry 5-*a*).
Black Branch, Pictou ¶ 200
Black Brook, D-19.
Blackett's Lake, Cape Breton ¶
Black Point, 19 m W Halifax, G-13.
Black Point, Queens ¶

Towns, etc.—continued. Pop.

Black River, F-17..... 50
Black Rock, F-12.
Black Rock, Victoria ¶ 100
Blackstone, Inverness ¶
Blanchard's Road, 11 m S E New Glasgow, E-15.... 100
Blanche, J-10..... 100
Blandford, G-12..... 500
Block House, H-11, (Ry 2-*a*)..... 300
Blomidon, Kings ¶
Bloomfield, G-9, (Ry 5-*a*)..... 80
Blueberry, 9 m from Liverpool, H-11.. 670
Blueberry Hill, Antigonishe ¶
Blue Mountain, F-16 200
Blue Rock, 4 m from Lunenburg, H-12.
Blue Sea Corner, Cumberland ¶
Blue's Mill, E-18..... 70
Boisdale Barachois, Cape Breton ¶
Boisdale Chapel, D-20, (Ry 6-*b*) †....1000
Borneish, Inverness ¶
Boulardarie, D-19.
Boulardarie Centre, Victoria ¶..... 500
Boulardarie East, Victoria ¶
Boulardarie West, Cape Breton ¶
Boylston, F-17 *..... 600
Branch la Have, Lunenburgh ¶
Brass Hill, Shelburne ¶
Brazil Lake, I-9, (Ry 5-*a*) † ⁂..... 144
Brenton, Yarmouth ¶
Brickton, (Ry 5-*a*) 3 m S W Middleton, G-10..... 100
Bridgeport, D-20 * †.....1500
Bridgeport Station, (Ry 13).
Bridgetown, G-10, (Ry 5-*a*) * † ⁂....1118
Bridgeville, F-15, (Ry 12)..... 500
Bridgewater, H-11, (Ry 2-*a*) * † ⁂...2000
Brierly's Brook, (Ry 6-*b*) 5 m W Antigonishe, E-16.
Brighton, 5 m S W Digby, G-9..... 300
Briley's Brook, Annapolis ¶
Bristol, 3 m from Liverpool, H-11 ... 150
Broad Cove, H-12 250
Broad Cove Chapel, D-18 *..... 150
Broad Cove (Lunenburg), Lunenburg ¶
Broad Cove Marsh, 5 m W South West Margaree, D-18.
Broad Cove Mines, D-18 †
Broadway, Pictou ¶
Brookdale, Cumberland ¶
Brookfield, F-14, (Ry 6-*a*) † § 500
Brookfield, H-11..... 915
Brookland, E-14..... 150
Brooklyn, H-11 *..... 614
Brooklyn, 2 m from Yarmouth, I-8.
Brooklyn Corner, Kings ¶
Brookside, Halifax ¶
Brookvale, G-14.
Brook Village, D-18.
Brookville, F-11.
Brookville, F-15.
Brophy's, Antigonishe ¶
Brown's Brook, 15 m N E Parrsborough, F-12... 400
Brown's Mountain, Antigonishe ¶ .. 35
Brown's Point, E-15, (Ry 6-*d*, *f*).
Brownsville, Pictou ¶
Brule, E-14..... 100
Brule Shore, Colchester ¶
Buckfield, 24 m from Liverpool, H-11.

Towns, etc.—continued. Pop.

Bucklaw, D-18.
Burke, Inverness ¶
Burlington, 5 m N W Berwick, F-11. 150
Burnside, Pictou ¶
Burntcoat, F-13..... 80

Cain's Mountain, Victoria ¶
Caledonia, Haldimand & Monck ¶
Caledonia Corner, H-10 *.....1037
Caledonia Mills, F-17..... ... 350
Caledonia Mines, D-21 500
Cambridge, F-12 †..... 150
Cambridge Station, F-11, (Ry 5-*a*) ++ 250
Camden, F-14.
Cameron Settlement, Guysborough ¶
Campbell, Inverness ¶
Campbell Mountain, Inverness ¶
Campbells, (Ry 6-*b*) 4 m N E Riversdale, F-14.
Canaan, 3 m S Kentville, F-11.
Canaan, Yarmouth ¶
Canaan Road, 2 m W Harmony, R-20..... 200
Canada Creek, F-11 300
Canard, Kings ¶
Cannes, Richmond ¶
Canning, F-12, (Ry 5-*b*) * † ++..... 600
Canoe Lake, Cape Breton ¶
Canso, F-18 * †.. 1824
Cape Augnet, Richmond ¶
Cape Cove, 18 m from Yarmouth, I-8..... 120
Cape Dauphin, Victoria ¶
Cape George, E-16 200
Cape George Harbour, E-18.
Cape Jack, 26 m from Antigonishe, E-16.
Cape John, E-15.
Cape Mabou, D-18..... 150
Cape Negro, I-10.
Cape Negro Island, on Cape Negro Island, I-10.
Cape North, C-20 1051
Cape Porcupine, (Ry 6-*b*) 5 m N W Port Mulgrave, E-18.
Cape Sable Island, on Cape Sable Island, I-10.
Cape Sable Island (South Side), Shelburne ¶
Cap la Ronde, Richmond ¶
Cariboo Gold Mines, F-15.
Cariboo Island, Pictou ¶
Cariboo Marsh, D-20 25
Cariboo River, E-15..... 100
Carleton, 15 m N E Yarmouth, I-8... 749
Carroll's Corners, G-13.
Carr's Brook, F-12.
Castlereagh, Colchester ¶
Catalone, E-21, (Ry 13).

Towns, etc.—continued. Pop.

Catalone Gut, Cape Breton ¶
Catalone Road, Cape Breton ¶
Cat Point, 12 m from Barrington, I-9..... 193
Cedar Lake, 14 m N Yarmouth, I-8.. 150
Centennial, Inverness ¶
Central Argyle, I-9, (Ry 3).
Central Chebogue, I-8 200
Central Clarence, Annapolis ¶
Central Grove, Digby ¶
Central New Annan, 5 m S Tatamagouche, E-14..... 150
Central Onslow, F-14..... 200
Central Wood Harbour, Shelburne & Queen's ¶
Centredale, Pictou ¶
Centreville, F-11, (Ry 5-*b*) 250
Centreville, G-8 225
Centreville East, Inverness ¶
Chance Harbour, 5 m from Pictou, E-15.
Chaplin, Halifax ¶
Chapman Settlement, E-12..... ... 60
Chappell's Mills, Cumberland ¶
Charleston, 12 m from Liverpool, H-11 150
Charlos' Cove, F-18.
Chebogue Point 8 m from Yarmouth, I-8.
Chegoggin, I-8..... 150
Chelsea, H-11 225
Cherryfield, G-11, (Ry 2-*a*).
Cherry Hill, Lunenburgh ¶
Chesley's Corners, 14 m N W Bridgewater, H-11.
Chester, G-12 * †..... ...1200
Chester Basin, G-12 200
Chester Grant, Lunenburgh ¶
Cheticamp, C-18 †
Cheticamp Chapel, Inverness ¶
Cheverie, F-12 *
Chignecto, 3 m from Maccan, E-12.
Chigonaise River, 8 m from Truro, F-14..... 450
Chimney Corner, D-18.
Chipman's Brook, F-11..... 200
Chipman's Corners, 2 m N E Kentville, F-11.
Christmas Island, D-19 *
Church Over, I-10.
Church Point, H-9, (Ry 5-*a*) ++..... 500
Church Street, 2 m N W Port Williams, F-12..... 300
Churchville, 6 m S New Glasgow, E-15..... 165
Chutes Cove, G-10.
Clairmont Road, Kings ¶
Clam Harbor, G-15..... 230
Claremont, 5 m S W Oxford, E-13.
Clarence, G-10 *
Clarke's Harbour, J-9 *..... 900
Clark's Road, E-21, (Ry 13).
Claverhouse, Inverness ¶
Clementsport, G-9, (Ry 5-*a*) * † ++.... 250
Clementsvale, G-10.
Cleveland, Richmond ¶
Clifton, F-14..... 167
Cloverdale, F-14.
Cloverville, Antigonishe ¶
Clyde River, I-10 *..... 250
Cochran's Lake, Cape Breton ¶

Towns, etc.—continued. Pop.

Coddle's Harbour, Guysborough ¶
Coffinscroft, Shelburne ¶
Cogmagun River, F-12 127
Cold Brook Station, F-11, (Ry 5-*a*) † ⁂ 500
Coldstream, F-14.
Cole Harbour, F-18 150
College Grant, Antigonishe ¶
Collegeville, Antigonishe ¶
Collingwood Corner, Cumberland ¶
Comeau's Hill, Yarmouth ¶
Comeauville, H-8..... 500
Concession, Digby ¶
Concord, Pictou ¶
Condon Settlement, 3 m S E Cambridge, F-12 150
Conns Mills, E-13, (Ry 6-*f*).
Conquerall Banks, H-11..... 300
Conquerall Mills, 8 m from Bridgewater, H-11.
Cook's Brook, F-14.
Cook's Cove, Guysborough ¶
Copper Lake, Antigonishe ¶
Corberrie, 20 m from Digby, G-9 175
Country Harbour Mines, Guysborough ¶ 400
Craigmore, Inverness ¶
Cranton Section, Inverness ¶
Creignish Rear, 9 m from Port Hastings, E-18.
Croft, Antigonishe ¶
Cross Roads, (Country Harbour) F-17 * † 400
Cross Roads, (Leitche's Creek) 7 m N W Sydney, D-20..... 200
Cross Roads, (Middle Melford) 3 m S E Steep Creek, E-18.
Cross Roads, (Ohio) F-16.
Cross Roads, St. George's Channel, E-19.
Crouse Town, 19 m from Bridgewater, H-11.
Crowell, Shelburne ¶
Crowe's Mills, Colchester ¶
Crow Harbour, F-18.
Culloden, G-9.

Dalhousie, (Ry 2-*a*) 7 m N Springfield. G-11.
Dalhousie East, G-11..... 300
Dalhousie Road, G-11.
Dalhousie Settlement, 15 m S W Pictou, E-15.
Dalhousie West, G-10.
Darling Lake, Yarmouth ¶
Dartmouth, G-13, (Ry 6-*e*) * † § ⅁ 6249
Dartville, Colchester ¶

Towns, etc.—continued. Pop.

Davison Street, Kings ¶
Dayspring, Lunenburgh ¶
Dayton, Yarmouth ¶
Dean, F-15.
Debert, F-14, (Ry 6-*a*) † §..... 400
Debert Station, see Debert, F-14.
Deep Brook, G-9, (Ry 5-*a*).
Deep Cove, 34 m from Halifax, G-13. 30
Deerfield, Yarmouth ¶
Delap's Cove, G-9.
Delhaven, Kings ¶
Dempsey's Corner, F-11..... 100
Denmark, E-14, (Ry 6-*f*) † §
Denmark Road, Colchester ¶
Dennistown, Inverness ¶
Densmore's Mills, 2 m E Noel, F-13. 38
Descouse, 6 m from Arichat, F-18 *
Devon, Halifax ¶
Diamond, Pictou ¶
Digby, G-9, (Ry 5-*a*) * † ⁂.....1381
Diligent River, Cumberland ¶
Dingwall, Victoria ¶
Doctor's Brook, Antigonishe ¶
Doctor's Cove, J-10 * 225
Doherty Creek, 4 m S Pugwash, E-13.
Dominion, Cape Breton, (Ry 13) †
Douglas, 14 m from Newport, G-12.. 80
Dover West, H-13.
Dublin Shore, H-12 500
Dufferin Mines, Halifax ¶
Duncan, G-12 25
Dundee, Richmond ¶
Dunmaglass, Antigonishe ¶
Dunmore, E-16..... 141
Dunvegan, Inverness ¶
Durham, E-15..... 180
Durland, 3 m from New Germany, G-11.....2000
Dutch Brook, Cape Breton ¶
Dutch Settlement, Halifax ¶
Dutch Village, G-13 115

Eagle Head, H-11..... 117
Earltown, E-14 1000
East Amherst, Cumberland ¶
East Apple River, E-11.
East Bay, D-20 100
East Bay (North Side), D-20..... 180
East Chebogue, Yarmouth ¶
East Chezzetcook, G-14.
Eastdale, Kings ¶
East Dover, H-13.
East Earltown, Colchester ¶
Eastern Harbour, C-19.
East Ferry, Digby ¶
East Folly Mountain, F-14.
East Hall's Harbour Road, Kings ¶

Towns, etc.—continued. Pop.

East Jeddore, G-14.
Eastlake, Inverness ¶
East Leicester, Cumberland ¶
East Mapleton, Cumberland ¶..... 500
East Margaree, D-19..... 600
East Margaretsville, F-10..... 250
East Marsh, 5 m from Windsor, G-12 63
East Mines Station, F-13, (Ry 6-*a*) † §
East Mountain, Colchester ¶..... 500
East New Annan, E-14.
East Port Medway, H-11 200
East River, 5 m N E Chester, G-12.
East River Sheet Harbour, F-16.
East River St. Mary's, F-16.
East Roman Valley, Guysborough ¶
East Sable River, Shelburne ¶
East Side of Pubnico Harbour, I-9 ... 140
East Side of Ragged Island, 3 m N E Lockeport, I-11 222
East Side Port L'Hebert, Shelburn and Queens ¶
East Southampton, E-12, (Ry 4-*a*) *
Eastville, F-15 200
East Wallace, Cumberland ¶..... 105
East Walton, Hants ¶
East Wentworth, Cumberland ¶
Eatonville, Cumberland, see Three Sisters, E-11.
Economy, F-12 * †
Economy Point, F-12.
Ecum Secum, F-16.
Ecum Secum Bridge, Halifax ¶
Eden Lake, Pictou ¶
Edwardsville, Cape Breton ¶
Eel Brook, I-9 200
Eel Cove, Victoria ¶
Eel Creek, E-13..... 200
Eight Island Lake, Guysborough ¶
Eight Mile Brook, 8 m from West River, F-15.
Elgin, F-15 100
Ellershouse, G-13, (Ry 5-*a*) † ⁂..... 325
Elmfield, Pictou ¶
Elmsdale, G-13, (Ry 6-*a*) † §..... 200
Elmsvale, F-14.
Emerald, 4 m S E Margaree Forks, D-18..... 150
Enfield, G-14, (Ry 6-*a*) † §..... 300
English Corner, G-13.
English Town, D-19 * †..... 300
Enon, E-20 50
Erinville, F-17 117
Eskasoni, E-19.
Eskasoni Island, Cape Breton ¶
Essex, Inverness ¶
Estmere, Victoria ¶
Etna, Kings ¶
Eureka, Pictou ¶ *
Eureka Junction, near Hopewell, F-15.

Factory Dale, 4 m S E Aylesford, F-11 275
Fairmont, Antigonishe ¶
Fairview Station, Halifax ¶
Falkland, G-13..... 100

Towns, etc.—continued. Pop.

Falkland Ridge, G-11.
Fall Brook, 9 m from New Glasgow, E-15..... 50
Falmouth, 3 m S W Falmouth Station, G-12.
Falmouth Station, G-12, (Ry 5-*a*) ⁂
Farmington, 7 m S River Philip, E-12 116
Fassifeen, Inverness ¶
Fauxbourg, Lunenburgh ¶
Feltz South, Lunenburgh ¶
Fenertys Siding, (Ry 5-*a*) 2 m N W Beaver Bank, G-13.
Fenwick, E-12 400
Ferrona Junction, F-15, (Rys 6-*b*, 12) †, §
Ferry Landing, Victoria ¶
Fifteen Mile Stream, Halifax ¶
Finlayson, Victoria ¶
First South, Lunenburgh ¶
Fisherman's Harbour, Guysborough ¶
Fishers Grant, 2 m from Pictou, E-15 400
Five Islands, F-12 * † 700
Five Mile River, F-13..... 500
Fletcher's Station, Halifax ¶..... 58
Folleigh, E-13, (Ry 6-*a*) †
Folly Lake, F-13..... 70
Folly Mountain, 5 m S Folly Lake, F-13.
Folly Village * 1 m from Folly Lake, F-13.
Forbes, 7 m E Tatamagouche, E-14.
Forbes Point, Shelburne ¶
Forest Glade, Annapolis ¶
Forest Glen, Inverness ¶
Forest Hill, Guysborough ¶
Forks, Baddeck, D-19.
Forties Settlement, 24 m N Bridgewater, H-11..... 60
Fort Lawrence, Cumberland ¶
Fort Louisburg, Cape Breton ¶
Foster's, G-11..... 233
Fourchu, E-20..... 250
Four Mile Brook, Pictou ¶..... 114
Fox Harbour, E-14..... 243
Fox Island Main, Guysborough ¶.... 140
Fox River, F-11..... 400
Framboise, E-20..... 656
Framboise Intervale, Richmond ¶
Frankville, Antigonishe ¶..... 400
Fraser's Grant, E-17.
Fraser's Mills, 5 m S St. Andrews, E-17..... 300
Freeport, H-8 *..... 782
French River, E-16 †..... 200
French Road, Cape Breton ¶ 200
Frenchvale, 11 m S W Sydney, D-20. 100
French Village, G-13.
Friar's Head, Inverness ¶
Friars Head Chapel, Inverness ¶
Frizzleton, Inverness ¶

Towns, etc.—continued. Pop.

Gabarouse, E-20 * 1700
Gabarouse Barachois, Cape Breton ¶
Gabarouse Lake, E-20 215
Garden of Eden, F-16 150
Gardiner Mines, D-20, (Ry 13) 120
Garland, Kings ¶
Gaspereaux, F-12 † 500
Gavelton, 4 m N Tusket, I-9 60
Gay's River, F-14 800
Gay's River Road, F-14 150
Georgefield, 12 m from Shubenacadie, F-13 70
George's River, D-20, (Ry 6-*b*) 800
George's River Station, Cape Breton ¶
Georgeville, 5 m N Malignant Cove, E-16.
Gesner's Creek, Annapolis ¶ 97
Getson's Point, 6 m S W Lunenburg, H-12.
Giant's Lake, F-16 250
Gilbert Cove, 10 m S Digby, G-9 400
Gilbert Mountain, Cumberland ¶
Gillander's Mountain, Victoria ¶
Gillies Lake, 13 m N W Sydney, D-20 275
Gillies Point, D-19.
Gillie's Point East, Victoria ¶ 800
Glace Bay, Cape Breton, (Ry 13) †
Glasgow, Cape Breton ¶
Glassburn, Antigonishe, see Black River, F-17 250
Glebe Road, Antigonishe ¶
Glen Alpine, 11 m S Antigonishe, E-16.
Glen Bard, 9 m W Antigonishe, E-16 25
Glenbervie, Colchester ¶
Glen Campbell, Inverness ¶
Glencoe, Inverness ¶
Glencove, Guysborough ¶
Glendale, E-18.
Glendyer, Inverness ¶ 100
Glenelg, F-16 150
Glengarry, Inverness ¶ †
Glengarry Station, F-15, (Ry 6-*b*) 150
Glengarry Valley, Cape Breton ¶
Glen Margaret, G-13 100
Glenmore, Colchester ¶
Glen Morrison, Cape Breton ¶
Glenora, Inverness ¶
Glen Road, 5 m S Antigonishe, E-16.
Glen Shee, 4 m S Merigomishe, E-15 400
Glen Uig (Pleasant Valley), Antigonishe ¶
Glenville, Inverness ¶ 170
Glenwood, I-9 250
Goff's, Halifax ¶
Goldenville, F-16 300
Gold River, G-12 166
Gore, F-13 400
Goshen, F-16 300
Gottingen Street, Halifax ¶ *
Grafton, 3 m N Waterville, F-11 300
Graham's Siding, Colchester ¶ 110
Grande Anse, E-18 250

Towns, etc.—continued. Pop.

Grand Desert, Halifax ¶ 500
Grand Etang, C-19 * † 610
Grand Lake, Cape Breton ¶
Grand Lake Station, G-13, (Ry 6-*a*) †
Grand Mira, North, E-20 250
Grand Mira, South, 7 m N W Gabarouse, E-20 500
Grand Narrows, (Ry 6-*b*) † § 2 m N W Grand Narrows South, E-19 150
Grand Narrows Rear, Victoria ¶
Grand Narrows, South, E-19.
Grand Pre, F-12, (Ry 5-*a*) * 300
Grand River, E-19 500
Grand River Falls, Richmond ¶
Granite Village, Shelburne ¶
Granton, Pictou, 10 m from Stellarton, E-15.
Granville Centre * 5 m N E Annapolis, G-10 290
Granville Ferry, G-9 * 600
Great Hill, 2 m from Liverpool, H-11. 70
Great Village, F-13 * † 1600
Greenfield, F-14.
Greenfield, H-11 551
Greenfield, St. Mary's, F-16.
Green Harbour, Shelburne ¶ 400
Green Hill, 7 m W Stellarton, E-15 200
Green's Brook, Pictou ¶
Green's Creek, F-14 156
Greenvale, Pictou ¶
Greenville, E-13, (Ry 6-*a*) † § 231
Greenville Station, 2 m N Greenville, E-13 100
Greenwood, Kings ¶ 212
Greywood, Annapolis ¶
Grosses Coques, 26 m from Digby, G-9 500
Gross Point, 26 m from Sidney, D-20. 100
Grosvenor, 6 m W Port Mulgrave, E-18 38
Grosvenor Road, (Ry 6-*b*) 1 m N E Linwood, E-17.
Groves Point, 10 m N W Sydney, D-20 156
Groves Siding, (Ry 5-*a*) 6 m N W Beaver Bank, G-13.
Gulf Shore, E-13.
Gull Cove, Cape Breton ¶ 140
Gullivers Cove, 30 m from Annapolis, G-10 100
Gunning Cove, I-10 200
Guysborough, F-17 * † 1546
Guysborough Intervale, 7 m N W Guysborough, F-17 842

Hackett's Cove, G-13 250
Half Island Cove, 14 m S E Guysborough, F-17 60
Halfway Brook, F-14 38
Halfway Cove, Guysborough ¶ 200
Halfway River Station, Cumberland ¶

Towns, etc.—continued. Pop.

Halifax, G-13, (Rys 5-*a*, 6-*a*) * † ‡ § ⊖ ⊕ 38556
Hall's Harbour, F-11 80
Hansford, Cumberland ¶
Hantsport, F-12, (Ry 5-*a*) * † ⊕ 915
Harbour au Bouche, E-17, (Ry 6-*b*) * † § 1800
Harbour Road, 5 m N E Antigonishe, E-16 270
Harbourville, F-11 300
Hardwood Lands, 5 m S W Shubenacadie, F-13 135
Harmony, 6 m S W Aylesford, F-11. 160
Harmony Mills, H-10 110
Harrigan Cove, G-16 310
Harrison Road, Cumberland ¶
Harrison Settlement, Cumberland ¶
Hartford, 6 m from Yarmouth. I-8.. 150
Hartville, (Ry 5-*a*) 2 m N W Ellershouse, G-13.
Hassett, Digby ¶
Hastings, E-12 150
Havelock, 10 m S E Weymouth, H-9 50
Hawkesbury, (Ry 6-*b*) † § see Port Hawkesbury, E-18 658
Hawthorne, Inverness ¶
Hay Cove, Richmond ¶
Hay's River, D-18 100
Hazel Hill, Guysborough ¶ †
Head of Amherst, E-13 150
Head of Chezzetcook, Halifax ¶ 300
Head of Indian Harbour Lake, Guysborough ¶
Head of Jeddore, G-14 100
Head of Jordan River, I-10 750
Head of River Hebert, E-11 100
Head of South River Lake, 16 m S Antigonishe, E-16.
Head of St. Margaret's Bay, G-13 300
Head of Tatamagouche Bay, 5 m N W Tatamagouche, E-14 130
Head of Wallace Bay, E-13.
Head of Wallace Bay, North Side, 5 m S E Pugwash, E-13 130
Heathbell, Pictou ¶
Heatherton, (Ry 6-*b*) † § 12 m E Antigonishe, E-16 100
Hebron, I-8, (Ry 5-*a*) * 600
Hectanooga, H-8, (Ry 5-*a*) † ⊕ 70
Hedgeville, Pictou ¶
Hemford, G-11 50
Henderson Settlement, E-13 126
Hennigar, F-13.
Herring Cove, G-13 310
Hibernia, 42 m from Annapolis, G-10. 60
Highbury, 3 m S E Kentville, F-11.. 120
Highfield, F-12 250
Highland, Guysborough ¶
Highland Village, F-13 † 150
Hilden, (Ry 6-*a*) 4 m S Truro, F-14.
Hillaton, Kings, F-11, (Ry 5-*b*).
Hill Grove Digby ¶ 125
Hillsborough, D-18 200
Hillsburn, 5 m from Annapolis, G-10.
Hillsdale, 7 m from Mount Uniacke, G-13.
Hillside, D-20 25
Hodson, E-15 125
Homeville, Cape Breton ¶
Hopewell, F-15, (Ry 6-*b*) * † § 500

Towns, etc.—continued. Pop.

Horn's Road, Cape Breton ¶
Horton Landing, F-12 (Ry 5-*a*) † ⊕ .. 300
Hortonville, King's ¶
Hubbard's Cove, G-12 * † 500
Hubley Settlement, Halifax ¶
Hunter's Mountain, D-18.
Huntington, Cape Breton ¶
Hunt's Point, I-11 300
Hutchinson Settlement, F-15.

Indian Brook, D-19.
Indian Harbour, H-13 250
Indian Point, 4 m N E Mahone Bay, H-12 60
Indian Road, F-13 200
Inglisville, G-10.
Ingomar, Shelburne & Queen's ¶
Ingonish, C-19 † 1266
Ingonish Ferry, Victoria ¶
Ingram River, G-12 300
Iona, (Ry 6-*b*) * † § 6 m S E South Cove, D-18 300
Ireton, Yarmouth ¶
Irish Cove, E-19 100
Iron Mines, Inverness ¶
Iron Ore, Pictou ¶
Iron Rock, Pictou ¶
Isaac's Harbour, F-17 * 1161
Isaac's Harbour (East Side), Guysborough ¶ †
Italy Cross, Lunenburgh ¶
Ivera, Victoria ¶

Jackson, 6 m from River Philip, E-12.
Jacksonville, D-20.
James River, E-16, (Ry 6-*b*) §
James River Station, Antigonishe ¶
Jamesville, Victoria ¶
Jauvrin's Harbour, F-18.
Jeddore Oyster Ponds, Halifax ¶ † .. 150
Joggin Bridge, 1 m S Digby, G-9 135
Joggin Mines, (Ry 1) * 3 m N W River Hebert, E-12 300
Joggins, E-12, (Ry 1) ⊖
Johnson Crossing, 4 m from Truro, F-14 200
Johnstown, Richmond ¶
Jordan Bay, I-10 171

Towns, etc.—continued. Pop.

Jordan Bay, East Side, Shelburne ¶
Jordan Branch, Shelburne ¶
Jordan Ferry, 4 m from Shelburne, I-10 250
Jordantown, T-16, (Ry 5-*a*).
Jubilee, Victoria ¶
Judique, E-17 300
Juniper Mount, Cape Breton ¶

Kelly's Cove, I-8 95
Kempt, H-10 472
Kempt Head, 6 m from Baddeck, D-19 400
Kempt Road, E-18 100
Kempt Shore, F-12 100
Kempt Town, F-14 300
Kemptville, H-9 302
Kennetcook, F-12 * 800
Kennetcook Corner, F-13 98
Kennington Cove, 29 m from Sydney, D-20.
Kent, F-14.
Kentville, F-11, (Ry 5-*a*, *b*) * † ⋕ ...1686
Kerrowgare, 20 m S E New Glasgow, E-15 1500
Ketch Harbour, H-13 85
Kewstoke, E-18 40
Kilkenny Lake, Cape Breton ¶
Kingross, Inverness ¶
Kingsbury, H-12.
King's Head, Pictou ¶
Kingsport, F-12, (Ry 5-*b*) * ⋕..... 100
Kingston Station, G-11, (Ry 5-*a*) * † ⋕ 500
Kingston Village, 2 m S E Kingston Station, G-11 100
Kingsville, Inverness ¶
Kinsman's Corners, F-11... 200
Kirkhill, F-12... 100
Kirkmount, Pictou ¶
Kirkwood, Inverness ¶
Knoydart, 10 m N E Merigomishe, E-15.
Kolbeck, Cumberland ¶

La Belle, 23 m from Liverpool, H-11 30
Laconia, Lunenburg ¶
La Have Cross Roads, 5 m S Lunenburg, H-12.
La Have Island, Lunenburgh ¶
Lake Ainslie (East Side), D-18..... 100
Lake Ainslie (South Side) 5 m N Whycocomagh, E-18 360
Lake Ainslie (West Side), D-18 150

Towns, etc.—continued. Pop.

Lake Ainslie Chapel, Inverness ¶
Lake Annis, H-9, (Ry 5-*a*) 25
Lakedale, Guysborough ¶
Lake Egmont, G-14.
Lake George, G-11 77
Lake George, I-8 100
Lakelands, F-12, (Ry 4-*a*).
Lake Law, D-19.
Lake Munro, Annapolis ¶
Lake Paul, G-11..... 73
Lake Ramsay, G-12 135
Lakeside, 4 m N Yarmouth, I-8.
Lake Uist, Richmond ¶
Lakevale, 12 m N E Antigonishe, E-16 200
Lakeview, Kings ¶
Lake View, (Rys 5-*a*, 6-*a*) 1 m N W Rocky Lake, G-13.
Lakeville, E-16.
Landor, Colchester ¶
Landsdowne Station, Pictou ¶
Lanesville, Colchester ¶
Langille's, 6 m N W Bridgewater, H-11..... 25
Lansdowne, (Ry 6-*b*) 2 m W Glengarry Station, F-15..... 400
Lantz, G-11 25
Lapland, H-11.
L'Archeveque, Richmond ¶
L'Ardoise, E-19..... 200
Larry's River, 12 m S E Guysborough, F-17 †
Latties Brook, 6 m S W Maitland, H-10 100
Lawrencetown, G-10, (Ry 5-*a*) * † ⋕ 633
Lawrencetown, G-14 † 300
Lawson Siding, Cumberland, (Ry 1).
Leamington, Cumberland ¶
Leitche's Creek, D-20, (Ry 6-*b*) †
Lennox Ferry, E-18 100
Lequille, 2 m S E Annapolis, G-10.. 127
Lewis Bay, E-20..... 200
Lewis Head, I-11.
Lewis Mills, Hants ¶
Lewis Mountain, Inverness ¶
Lexington, Inverness ¶
Lily, Cumberland ¶
Lily Lake, (Rys 5-*a*, 6-*a*) 1 m S Rocky Lake, G-13.
Lime Hill, Inverness ¶
Lime Rock, 9 m S W Stellarton, E-15.
Linden, E-13.
Lingan, D-20 * 1868
Lingan Road, Cape Breton ¶..... 100
Linwood, E-17, (Ry 6-*b*) ¶
Liscombe, F-16 405
Liscombe Mills, F-16.
Lismore, E-16 112
Little Bass River, Colchester ¶
Little Bras d'Or, D-20 * 300
Little Bras d'Or, South Side, Cape Breton ¶ 350
Little Brook, H-9, (Ry 5-*a*) ⋕
Little Brook Station, see Little Brook, H-9.
Little Dover, Guysborough ¶
Little Forks, 13 m from Amherst, E-12.
Little Glace Bay, D 21, (Ry 13) * † ..3000
Little Harbour, E-15 150
Little Judique, E-17.
Little Judique Ponds, Inverness ¶

Towns, etc.—continued. Pop.

Little Lorraine, E-21 550
Little Mabou, Inverness ¶
Little Narrows, E-18.
Little Pond, Cape Breton, ¶
Little River, E-13.
Little River, H-8 200
Little River Musquodoboit, 12 m S E Shubenacadie, F-13.
Little River Cheticamp, Inverness ¶
Little Tancook, 8 m from Halifax, G-13.
Littlewood, 5 m S E Port Clyde, I-10.
Liverpool, H-11, (Ry 7) * † 2465
Livingstone Cove, E-16 160
Lochaber, F-16 35
Loch Ban, Inverness ¶
Lochbroom, E-15 (Ry 6-*d*) 200
Loch Katrine, Antigonishe.
Loch Leven, Inverness ¶
Loch Lomond, E-19 414
Loch Lomond West, Richmond ¶
Lochside, E-19 100
Lockeport, I-11 * † 750
Lockhartville, F-12 200
Logan's Tannery, Pictou ¶
Loganville, E-14 150
Londonderry Station, F-13, (Ry 6-*a*) † § ⊖ 150
Long Beach, Digby ¶
Long Island, Main, Cape Breton ¶ .. 200
Long Island, 2 m from Grand Pre, F-12.
Long Point, E-17.
Lorne, F-15 1400
Lornevale, Colchester ¶
Lorneville, Cumberland ¶
Lorway Mines, D-21 700
Louisburg, E-20 (Ry 13) * † 1115
Lourdes, Pictou ¶
Lovat, Pictou ¶
Lower Argyle, I-9, (Ry 3) * †.....1000
Lower Barney's River, E-16 200
Lower Blomidon, Kings ¶
Lower Branch, Lunenburgh ¶
Lower Caledonia, F-16.
Lower Canard, 2 m N Port Williams, F-12 250
Lower Cariboo River, Pictou ¶
Lower Church Street, Kings ¶
Lower Clyde, 7 m from Barrington, I-9 100
Lower Cove, 12 m S W Amherst, E-12 325
Lower East Chezzetcook, Halifax ¶
Lower East Pubnico, Yarmouth ¶
Lower Economy, 4 m W Economy, F-12.
Lower Five Islands, F-12 325
Lower Foster Settlement, Lunenburgh ¶
Lower Granville, G-9 150
Lower Greenville, Cumberland ¶
Lower Hillsdale, Inverness ¶
Lower Jordan Bay, Shelburne ¶
Lower LaHave, H-12 230
Lower L'Ardoise, E-19 * 858
Lower Maccan, 6 m S Amherst, E-12.
Lower Meagher's Grant, Halifax ¶
Lower Mount Thom, Pictou ¶
Lower Northfield, Lunenburgh ¶
Lower Ohio, Lunenburgh ¶
Lower Onslow, F-14.

Towns, etc.—continued. Pop.

Lower Prospect, H-13 330
Lower River Hebert, Cumberland ¶
Lower River Inhabitants, 5 m E Port Hawkesbury, E-18.
Lower Sackville, Halifax ¶
Lower Sandy Point, Shelburne ¶
Lower Selmah, near Maitland, F-13 200
Lower Settlement, Middle River, D-18 100
Lower Settlement, 5 m S W Pomquet, E-17 200
Lower Shag Harbour, Shelburne and Queens ¶
Lower Ship Harbour, G-15.
Lower Ship Harbour East, Halifax ¶
Lower Stewiacke, Colchester ¶
Lower Washabuck, 2 m S Baddeck, D-19.
Lower Wentworth, 3 m N Wentworth, E-13.
Lower West Jeddore, Halifax ¶
Lower West Pubnico, I-9 200
Lower West River, Antigonishe ¶
Lower Whitehaven, Guysborough ¶
Lower Wood Harbour, 8 m S W Barrington, I-9.
Low Point, E-17 170
Lunenburg, H-12, (Ry 2-*a*) * † ⊖ ⊕ ..4894
Lydgate, Shelburne ¶
Lynn, F-12 300

McAdam's Lake, D-20.
McArras Brook, E-15 150
McAulay's, 2 m N E Forks Baddeck, D-19 150
McCallum Settlement, Colchester ¶
McGrath Mountain, Pictou ¶
McGray, Shelburne * ¶
McIntyre's Lake, Richmond ¶ †
McIntyre's Mountain, Inverness ¶
McKay Settlement, 7 m from Newport, G-12.
McKay's Point, D-19 150
McKinnon's Harbour, E-19, (Ry 6-*b*).. 300
McLeanville, Cape Breton ¶
McLellan's Brook, 3 m S E Stellarton, E-15 80
McLellan's Mountain, F-15 120
McNab's Cove, Richmond ¶
McNaughton, Antigonishe ¶
McNeil's Vale, Victoria ¶
McNutt's Island, 12 m from Shelburne, I-10.
McPherson, 3 m S Point Tupper, E-18 103
McPherson's Ferry, Richmond ¶
McPherson's Mills, Pictou ¶
Mabou, D-17 * † 400
Mabou Coal Mines, D-17 350
Mabou Harbour, L-33 150
Mabou Harbor Mouth, Inverness ¶
Maccan, E-12, (Rys 1, 6-*a*) * † § ⊖ ... 400

Towns, etc.—continued.	Pop.
MacIntyre's Lake, (Ry 6-*b*) † § 6 m E Port Hawkesbury, E-18.	
Mader's Cove, Lunenburgh ¶	
Mahone, H-12, (Ry 2-*a*) ⊕	
Mahone Bay, H-12 * †	1350
Main a Dieu, E-21 *	800
Maitland, F-13 †	600
Maitland, H-10 * †	240
Maitland, (Ry 2 *a*) 3 m S Blockhouse, H-11.	
Maitland Forks, Lunenburgh ¶	
Malaga Gold Mines, Queens ¶	
Malagash, E-14.	
Malagash Point, E-14	100
Malagawatch, E-18	250
Malcolms, (Ry 6-*a*) 2 m N E Enfield, G-14.	
Malignant Cove, E-16	200
Manchester Road, 10 m from Antigonishe, E-16	100
Manganese Mines, F-14.	
Mansfield, Cumberland ¶	
Maple Grove, Hants ¶	
Maple Ridge, Antigonishe ¶	
Mapleton, E-13, (Ry 4-*a*).	
Marble Mountain, E-18	150
Margaree Forks, D-18	250
Margaree Harbour, D-18 * †	2500
Margaree Island, Inverness ¶	
Margaretsville, F-10 *	400
Marie Joseph, F-16.	
Marion Bridge, E-20.	
Marion Bridge Road, Cape Breton ¶	
Markton, Inverness ¶	
Marriott's Cove, 9 m N E Mahone Bay, H-12.	
Marsh, 5 m E New Glasgow, E-15.	
Marshall's Town, G-9	500
Marsh Brook, Inverness ¶	
Marshdale, Pictou ¶	
Marshes (West Bay), Inverness ¶	
Marshville, 20 m from Pictou, E-15	100
Marshy Hope, E-16, (Ry 6-*b*)	150
Martin's Brook, Lunenburg, H-12.	
Martin's Point, Lunenburgh ¶	
Martin's River, H-12	200
Martock, Hants ¶	
Maryvale, E-16	200
Mass Town, F-13	150
Matheson, Victoria ¶	
Mattatall Lake, E-13	400
Mattie, Guysborough ¶	
Mavillette, 18 m from Yarmouth, I-8,	240
Maxwelton Station, (Ry 5-*a*) 4 m S Metaghan Station, H-8.	
Mayfield, Antigonishe ¶	100
Meadows Road, Cape Breton ¶	
Meadowvale, 18 m S E Truro, F-14.	
Meadowville, E-14, (Ry 6-*f*) †	
Meadowville Station, Pictou ¶	
Meagher's Grant, G-14	500
Meat Cove, C-20 †	100
Medford, F-12	1000
Meiklefield, Pictou ¶	
Meiseners, Lunenburgh ¶	
Melford, Inverness ¶	
Melrose, F-16	140
Melvern Square, 6 m N E Middleton, G-10	450
Merigonishe, E-15, (Ry 6-*b*) * † §	500

Towns, etc.—continued.	Pop.
Merimichie, Inverness ¶	
Merland, 20 m from Antigonishe, E-16	300
Meteghan, H-8 * † ‡	1000
Metaghan River, H-8	700
Meteghan Station, H-8, (Ry 5-*a*) ⊕	
Middle Beaver Bank, Halifax ¶	
Middleboro, E-14	3 3
Middle Cape, Cape Breton ¶	
Middle Country Harbour, Guysborough ¶	300
Middlefield, H-11	50
Middle La Have Ferry, 5 m S W Lunenburg, H-12.	
Middle Manchester, F-18	150
Middle Musquodoboit * 13 m S E Shubenacadie, F-13.	
Middle Ohio, I-10	200
Middle Porter's Lake, G-14	100
Middle River, D-19	1000
Middle Sackville, Halifax ¶	
Middle Section of North East Margaree, D-19	150
Middle Settlement of Barney's River, Pictou ¶	
Middle Stewiacke, F-14 *	
Middleton, G-10, (Rys 2-*a*, 5-*a*) * † ⊕	750
Middleton, Antigonishe ¶	
Middletown, 13 m from Guysborough, F-17	70
Midville Branch, Lunenburgh ¶	
Milford, F-13 † §	150
Milford Haven Bridge, F-17	200
Milford Station, G-10, (Ry 6-*a*)	400
Militia Point, Inverness ¶	
Mill Brook, F-15	200
Mill Cove, G-12	500
Mill Creek, Cape Breton ¶	
Miller's Creek, Hants ¶	
Mill Road, Lunenburgh ¶	
Millsville, 11 m S W Pictou, E-15	25
Mill Village, F-11, (Ry 5-*b*) †	
Mill Village, H-11 *	773
Millville, 2 m S Aylesford, F-11.	
Millville, Boulardarie, Cape Breton ¶	
Milton, H-11, (Ry 7) *	984
Milton, Cape Breton, (Ry 13).	
Minasville, Hants ¶	
Mineral Rock, Cape Breton ¶	
Mines Road (Ry 6-*b*) 5 m N E of Point Tupper, E-18.	
Mineville, G-14	140
Mink Cove, Digby ¶	
Minudie, 7 m S W Amherst, E-12	900
Minudie Mine, Cumberland, (Ry 1).	
Mira Gut, D-21, (Ry 13)	450
Mochelle, Annapolis ¶	
Moidart, 26 m from New Glasgow, E-15	120
Monastery, (Ry 6-*b*) 1 m S E Tracadie, E-17.	
Monk's Head, Antigonishe ¶	
Montague Gold Mines, G-14.	
Montrose, Colchester ¶	
Moose Brook, 15 m SW Maitland, F-13	113
Mooseland, G-15	105
Moose River, F-12	50
Moose River, F-16.	
Moose River Gold Mines, Halifax ¶	133
Morar, Antigonishe ¶	100

Towns, etc.—continued. Pop.

Morden, F-11 150
Morien, Cape Breton, (Ry 13).
Morien Junction, Cape Breton, (Ry 13).
Morristown, E-16 200
Morristown, G-11.
Morton's Corner, 25 m N Lunenburg, H-12.
Morvan, Antigonishe ¶
Moser's River, G-16 † 250
Mosher's Corner, Annapolis ¶
Mosherville, F-13 133
Mossman's Grant, 9 m N W Bridgewater, H-11.
Mountain Road, Pictou ¶
Mount Cussack, Cape Breton ¶
Mount Denison, G-12, (Ry 5-*a*) 200
Mount Hanly, G-10 175
Mount Pleasant, E-13..... 200
Mount Rose, Annapolis † ¶
Mount Thom Settlement, 19 m S W Pictou, E-15.
Mount Uniacke, G-13, (Ry 5-*a*) † ⁂.. 600
Mount Uniacke Gold Mines, 4 m from Mount Uniacke, G-13..... 200
Mountville, Pictou ¶
Mount Young, Inverness ¶
Mulgrave, (Ry 6-*b*) † § see Port Mulgrave, E-18.
Mull River, E-18 60
Munroe's Bridge, Inverness ¶
Murchyville, G-14 70
Murrayfield, Pictou ¶
Musquodoboit Harbour, G-14 † 1400

Nappan, E-12, (Ry 6-*a*) † § ⊖ 300
Nappan Station, 2 m N Nappan, E-12.
Necum Teuch, G-16..... 420
Neil's Harbour, C-20 †
New Albany, 8 m S Middleton, G-10. 200
New Boston, E-20 200
Newburn, G-11.
New Campbellton, D-20 * †... 600
New Canada, 11 m N W Bridgewater, H-11 250
Newcomb, Lunenburgh ¶
Newcomb Corner, F-14.
New Cornwall, H-12 200
New Cumberland, Lunenburgh ¶.... 400
New Edinburgh, H-9..... 234
Newellton, Shelburne ¶
New Elm, Lunenburgh ¶
New France, Antigonishe ¶
New Gairloch, F-15 900
New Germany, G-11, (Ry 2-*a*) † ⁂... 600
New Glasgow, E-15, (Ry 6-*b*, *h*) * † §.3776
New Grafton, 3 m W Kempt, H-10 .. 82
New Harbour, 10 m N E Isaac's Harbour, F-17.
New Harris, Victoria ¶
New Haven, Victoria ¶
New Larig, F-15..... 140
New Minas, 2 m S E Kentville, F-11. 200

Towns, etc.—continued. Pop.

Newport * 10 m S E Windsor, G-12.
Newport Corner, G-13..... 200
Newport Landing, G-12 * 500
Newport Station, G-12, (Ry 5-*a*) † ⁂. 300
New Ross, G-12 * 1000
New Ross Road, G-11..... 150
New Salem, Cumberland ¶
Newton Mills, F-15 161
Newtonville, Kings ¶..... 107
New Town, 8 m N W Melrose, F-16.
New Tusket, 13 m S E Weymouth, H-9.
New Victoria, Cape Breton ¶ *
Newville, F-12, (Ry 4-*a*)..... 125
New Yarmouth, Cumberland ¶
Nichollsville, Kings ¶
Nictaux, G-11, (Ry 2-*a*) † ⁂
Nictaux Falls, (Ry 2-*a*) see Nictaux, G-11. 600
Nictaux South, Annapolis ¶
Nictaux West, Annapolis ¶
Nine Mile River, F-13.
Noel, F-13 * 300
Noel Road, Hants ¶
Noel Shore, 4 m N E Noel, F-13..... 173
North Ainslie, Inverness ¶
North Alton, 5 m S Kentville, F-11.
North Beaver Bank, G-13..... .. 108
North Brookfield, H-11..... 500
North Cape Mabou, Inverness ¶
North East Branch Margaree, D-19 † 1461
North East Harbour, 10 m E Barrington, I-9.. 290
North End of Lochaber Lake, Antigonishe ¶
Northfield, H-11, (Ry 2-*a*)..... 260
North Framboise, Richmond ¶
North Grant, Antigonishe ¶
North Greenville, Cumberland ¶
North Gut, St. Ann's, Victoria ¶
North Harbour, Cape North, Victoria ¶
North Intervale, Guysborough ¶.... 150
North Kingston, Kings ¶ 500
North Medford, Kings ¶
North Middleboro, Cumberland ¶.... 183
North Mountain, 3 m S E Baxters Harbour, F-11.
Northport, E-13..... 325
North Range, G-9, (Ry 5-*a*) 100
North Range Corner, Digby ¶
North River, 5 m N Truro, F-14..... 300
North River Bridge, D-19..... 180
North River Centre, 15 m N Baddeck, D-19 500
North Salem, 4 m N W Shubenacadie, D-20..... 250
North Section of Earltown, 2 m N Earltown, E-14.
North Shore, D-20.
North Shore, 26 m N E Baddeck, D-19.
North Shore of St. Margaret's Bay, Halifax ¶
North Sydney, D-20, (Ry 6-*c*) * † § ..2513
North Sydney Junction, D-20, (Ry 6-*b*, *c*).
Northville, Kings ¶
North West, Lunenburgh ¶
North West Arm, 6 m W Sydney, D-20 400

Towns, etc.—continued.	Pop.
North West Cove, G-12	150
North West Harbour, Shelburne ¶	
North West Range, 4 m from Mahone Bay, H-12	150
Norwood, (Ry 5-*a*) 16 m N Yarmouth, I-8	300
Nuttby, E-14.	
Nyanza, Victoria ¶	
Oakfield, G-13, (Ry 6-*a*)	200
Oakland, 2 m from Mahone Bay, H-12	350
Oak Park, I-9	140
Oak Point, 7 m from Port Williams, F-12	100
Oban, Richmond ¶	
Odin, Colchester ¶	
Ogden, 9 m from Guysborough, F-17.	
Ogilvie, F-11	150
Ohio, E-16	200
Ohio, I-9, (Ry 5-*a*)	400
Old Barns, F-14	400
Old Bridgeport Mines, Cape Breton ¶	
Oldham, G-14.	
Oliver, Colchester ¶	
Onslow Mountain, Colchester ¶	150
Onslow Station, Colchester ¶	
Orangedale, E-18, (Ry 6-*b*) † §	170
Osborne, 20 m from Shelburne, I-10	100
Ostrea Lake, Halifax ¶	
Outer Island of Port Hood, 4 m W Port Hood, D-17.	
Outram, Annapolis ¶	
Overton, I-8 §	
Owl's Head Harbour, G-15.	
Oxford, E-13, (Ry 6-*f*) * † § ⅁	150
Oxford Junction, E-13, (Ry 6-*a*, *f*) † §	
Oyster Ponds, F-18	1226
Paradise, G-10, (Ry 5-*a*) ⁂	600
Paradise Lane, 8 m S W Middleton, G-10.	
Parker's Cove, G-9.	
Parks Creek, H-12	125
Parrsborough, F-12, (Ry 4-*a*) * † § ⅁	1909
Parrsborough Shore, F-11	1232
Partridge Island, 2 m from Parrsborough, F-12	100
Patrick Siding, (Ry 1) 1 m from River Hebert, E-12.	

Towns, etc.—continued.	Pop.
Peas Brook, Guysborough ¶	
Peggy's Cove, H-13	150
Pembroke, F-12	150
Pembroke Shore, 4 m from Yarmouth, I-8.	
Pennant, 20 m from Halifax, G-13	90
Pereaux, 10 m from Port Williams, F-12	275
Perott Settlement, Annapolis ¶	130
Peter's Brook, Victoria ¶	
Petite de Grat Bridge, F-19	612
Petite Riviere Bridge, H-12	600
Petpeswick Harbour, G-14.	
Pictou, F-15, (Ry 6-*d*, *f*) * † §	2998
Pictou Island, 12 m N E Pictou, E-15.	
Pictou Landing, E-15, (Ry 6-*h*) †	200
Pictou Road, Guysborough ¶	
Piedmont, (Ry 6-*b*) 4 m S E Merigomishe, E-15.	
Piedmont Valley, 4 m S E Merigomishe, E-15.	
Pine Tree, 4 m E New Glasgow, E-15.	400
Pine Vale, Antigonishe ¶	
Piper Glen, Inverness ¶	
Piper's Cove, E-19	100
Pirate Harbour, 1 m S Port Mulgrave, E-18	150
Pitcher's Farm, Antigonishe ¶	
Pitman Road, (Ry 5-*a*) 10 m N Yarmouth, I-8.	
Plainfield, 12 m S W Pictou, E-15	140
Plaister Mines, Victoria ¶	
Pleasant Bay, C-19	200
Pleasant Harbour, G-15	200
Pleasant Hills, Colchester ¶	
Pleasant Lake, I-9, (Ry 3).	
Pleasant Point, G-14	60
Pleasant River, H-11	600
Pleasant Valley, E-15	87
Pleasant Valley, 8 m from West River, F-15	300
Pleasant Valley, Yarmouth ¶	
Pleasantville, Lunenburgh ¶	
Plymouth, Y-15	97
Plymouth Road, Pictou ¶	200
Plymton, H-9, (Ry 5-*a*)	400
Point Aconi, Cape Breton ¶	
Point Clear, D-19.	
Point Cross, Inverness ¶	
Point Edward, Cape Breton ¶	
Point Michaud, Richmond ¶	
Point of Cape, E-16	250
Point Tupper, E-18, (Ry 6-*b*) * †	120
Pollet's Cove, Inverness ¶	
Pomquet Chapel, 6 m E Antigonishe, E-16	450
Pomquet Station, E-17 (Ry 6-*b*).	
Ponds, E-16.	
Pope's Harbour, Halifax ¶	
Poplar Hill, E-15	125
Port Acadie, H-9.	
Portapique, 4 m W Great Village, F-13 †	
Portapique Mountain, F-13	130
Port Ban, Inverness ¶	
Port Beckerton, F-17	250
Port Bevis, Victoria † ¶	
Port Caledonia, D-21	200
Port Clyde, I-10	500
Porter's Lake, G-14	150

Towns, etc.—continued.	Pop.
Port Felix, F-18	250
Port George, G-10 *	160
Port Greville, F-11	1000
Port Hastings, E-18 * † §	650
Port Hawkesbury, E-18 * †	658
Port Hillford, F-17	1000
Port Hood, D-17 * †	1500
Port Hood Island, E-17	72
Port Howe, E-13 *	220
Port Joli, I-11	125
Port la Tour, J-10 *	200
Port Lorne, G-10 *	200
Port Maitland, I-8 *	500
Port Malcolm, Richmond ¶	
Port Matoon, I-11	500
Port Medway, H-12 * †	943
Port Morien, D-21 *	
Port Mouton, Queens ¶ *	758
Port Mulgrave, E-18, (Ry 6-*b*) * †	700
Port Mulgrave Station, Guysborough ¶	
Port Philip, E-13	100
Port Richmond, E-18	135
Port Royal, 4 m N W Arichat, F-18.	
Port Saxon, Shelburne ¶	
Portuguese Cove, H-14	260
Port Williams, F-12, (Ry 5-*a*) * † ⊕	500
Port Williams Station, near Port Williams, F-12.	
Poulamond, 7 m from Arichat, F-18.	
Preston, G-14.	
Preston Road, Halifax ¶	
Prince Albert, F-10	200
Princeport, F-14	150
Princeville, E-18	200
Prospect, H-13	700
Pubnico Beach, I-9 †	
Pubnico Harbour, I-9, (Ry 3) * †	2400
Pugwash, E-13, (Ry 6-*g*) * † §	700
Pugwash Junction, E-13, (Ry 6-*f*, *g*) † §	
Pugwash River, E-13	200
Purlbrook, Antigonishe ¶	
Queensville, E-18	150
Quinan, Yarmouth ¶	
Ragged Head, I-11	350
Ramsay, Colchester ¶	
Rawdon, F-13	400
Rawdon Gold Mines, Hants ¶	
Raymonds, (Ry 5-*a*) 4 m N Metaghan Station, H-8.	
Rear Hawkesbury, Inverness ¶	

Towns, etc.—continued.	Pop.
Rear of Baddeck Bay, Victoria ¶	
Rear of Ball's Creek, Cape Breton ¶	
Rear of Beaver Cove, Cape Breton ¶	
Rear of Ben Eoin, Cape Breton ¶	
Rear of Black River, N-34	150
Rear of Little Judique, Inverness ¶	
Red Islands, E-19	887
Reidway, Pictou ¶	
Renfrew, G-13	100
Reynold's Bridge, Yarmouth ¶	
Reynardton, 14 m from Yarmouth, I-8	500
Rhodes, 9 m N E Middleton, G-10	300
Rhode's Corner, Lunenburgh ¶	
Richfield, Digby ¶	
Richmond, G-13, (Rys 5-*a*, 6-*a*, *i*) †	1200
Ridge Road, (Ry 2-*a*) 6 m N E Springfield, G-11.	
Ritcey's Cove, H-12.	
River Bourgeois, E-19 *	
Riverdale, 21 m S Digby, G-9.	
River Dennis, E-18, (Ry 6-*b*)	200
River Dennis Center, Inverness ¶	
River Dennis Road, E-17	500
River Dennis Station, Inverness ¶	
River Deny's, (Ry 6-*b*) † see River Dennis, E 18.	
River Hebert, E-12, (Ry 1) ⊖	600
River Hebert Bend, Cumberland ¶	
River Hebert (West Side), Cumberland ¶	
River Inhabitant's Bridge, E-18 *	300
River John, E-14, (Ry 6-*f*) * † §	925
River John Road, Colchester ¶	
River Philip, E-12, (Ry 6-*a*) * §	125
River Philip Centre, Cumberland ¶	
Riversdale, F-14, (Ry 6-*b*) † §	200
Riversdale, H-11, (Ry 2-*a*).	
Riverside, Inverness ¶	
Riverside Corner, F-13.	
Rivulet, 40 m from Port Hood, D-17.	
Roach Vale, Guysborough ¶	122
Robichean's, (Ry 5-*a*) 2 m S Metaghan Station, H-8.	
Robins, Richmond ¶	
Robinson's Corners, Lunenburgh ¶	
Rockdale, Richmond ¶	
Rockingham, G-13, (Rys 5-*a*, 6-*a*) † § ⊕	300
Rockingham, 22 m N E Yarmouth, I-8	70
Rockingham Station, see Rockingham, G-13	300
Rocklin, 8 m S W Stellarton, E-15	200
Rockly, E-13	127
Rockville, 4 m S Yarmouth, I-8.	
Rockwell Settlement, E-13.	
Rocky Bay, F-19	500
Rocky Lake, G-13, (Ry 5-*a*).	
Rocky Mountain, F-16	100
Rodney, Cumberland ¶	
Rogers Hill, 8 m S W Pictou, E-15.	
Rogers Hill Center, Pictou ¶	215
Roman's Valley, 13 m N W Guysborough, F-17	25
Rose, Cumberland ¶	
Rose Bay, Lunenburg ¶	
Roseburn, Inverness ¶	
Rosedale, Inverness ¶	
Roseway, I-10	400
Roslin, E-13	95
Rossendale, Cumberland ¶	
Rossfield, Pictou ¶	

Towns, etc.—continued.	Pop.
Ross Road, (Ry 6-*f*) 4 m S E Wallace Station, E-13.	
Rossway, G-9	100
Round Bay, I-10	150
Round Hill, G-10, (Ry 5-*a*) * ⁂	475
Round Island, D-21	100
Roxbury, G-10.	
Sable River, I-11	280
Sackville, 12 m from Halifax, G-13	300
Salem, E-12	150
Salem, Yarmouth ¶	
Salem Road, Cape Breton ¶	
Salmon River, H-8	500
Salmon River, G-16 †	400
Salmon River, E-20	300
Salmon River, Lake Settlement, F-17	190
Salt Springs, E-15	400
Salt Springs, E-12, (Ry 6-*a*) §	150
Salt Springs Station, Cumberland ¶ †	
Sambro, H-13	280
Sand Beach, 2 m S Yarmouth, I-8	200
Sandford, 8 m from Yarmouth, I-8.	
Sand Point, F-18	485
Sand River, E-11	180
Sandy Beaches, H-12	120
Sandy Cove, H-8 *	300
Sandy Cove Station, (Ry 6-*a*) 1 m N E Oakfield, G-13.	
Sandy Point, I-10	500
Saulnierville, H-8	310
Saulnierville Station, H-9, (Ry 5-*a*).	
Saw Mill Creek, G-10	225
Scatarie Island, Cape Breton ¶	120
Scotch Hill, E-15, (Ry 6-*f*).	
Scotch Lake, Cape Breton ¶	
Scotch Village, F-13	821
Scotsburn, E-15, (Ry 6-*f*) † §	500
Scotsburn Station, Pictou ¶	
Scotts Bay, F-12	320
Scotts Bay Road, F-11.	
Scotsville, Inverness ¶	
Seaforth, G-14.	
Seal Harbour, Guysborough ¶	
Seaside, Inverness ¶	
Seaview, Richmond ¶	
Second Peninsula, Lunenburgh ¶	
Sefferensville, Lunenburgh ¶	
Selmah, F-13	350
Shad Bay, G-13	200
Shag Harbour, I-9	350
Shaw's Bog Siding, (Ry 5-*a*) 2 m N W Falmouth Station, G-12.	
Sheet Harbour Passage, G-16 †	200
Sheffield Mills, F-11, (Ry 5-*b*)	250
Shelburne, I-10 * †	1299
Shenacadie, (Ry 6-*b*) see Shunacadie, D-20.	
Sherbrooke, F-16 * †	500
Shinimecas Bridge, 12 m W Pugwash, E-13.	

Towns, etc.—continued.	Pop.
Ship Harbour, G-15 †	400
Ship Harbour Lake, G-15 †	100
Shoal Bay, 60 m E Halifax, G-13	150
Short Beach, I-8	300
Shubenacadie, F-13, (Ry 6-*a*) * † § ⊖	550
Shulie, E-11	150
Shunacadie, D-20, (Ry 6-*b*)	200
Sight Point, D-18	155
Sigogne, (Ry 5-*a*) 3 m N W Hectanooga, H-8.	
Sissiboo Falls, H-9, (Ry 5-*a*).	
Six Mile Brook, E-15	55
Six Mile Road, E-13	300
Skir Dhu, C-19.	
Sky Glen, D-18	150
Sky Mountain, Inverness ¶	
Sluice Point, 6 m from Tusket, I-9.	
Smithfield, 6 m W Melrose, F-16.	
Smith's Cove, G-9, (Ry 5-*a*)	400
Sober Island, Halifax ¶	
Soldier's Cove, E-19	400
Somerset, F-11	350
Sonora, F-16	240
South, H-12	180
Southampton, E-12, (Ry 4-*a*)*	400
South Bar of Sydney River, D-20	300
South Bay, C-19.	
South Branch, F-14	250
South Brook, E-12	75
South Brookfield, 27 m from Liverpool, H-11	200
South Cove, D-18.	
South East Passage, G 14	900
South End of Lochaber, Guysborough ¶	
South Farmington, Annapolis ¶ *	
South Gut of St. Ann's, D-19 †	200
South Head of Cow Bay, D-21.	
South McLellan's Mountain, 3 m S McLellan's Mountain, F-15	40
South Maitland, 3 m S Maitland, H-10	400
South Morland, Guysborough ¶	107
South Ohio, 6 m S Yarmouth, I-8	500
South Port Morien, Cape Breton ¶	
South Range, H-9.	
South Rawdon, G-13	275
South River, E-16, (Ry 6-*b*).	
South Salt Springs, Antigonishe ¶	
South Side Basin of River Dennis, 8 m N E River Dennis, E-18	150
South Side of Baddeck River, Victoria ¶	
South Side of Boulardarie, 12 m N E Baddeck, D-19.	
South Side of Whycocomagh Bay, 2 m S Whycocomagh, E-18	250
South Uniacke, (Ry 5-*a*) 3 m S E Mount Uniacke, G-13.	
South Vale, F-15.	
South Victoria, Cumberland ¶	
Southville, 22 m S Digby, G-9	200
South Wallace, Cumberland ¶	
South West Mabou, D-17.	
South West Margaree, D-18 †	350
South West Port Mouton, Queens ¶	
South West Ridge, Inverness ¶	
Spanish Ship Bay, Guysborough ¶	
Spa Springs, G-10	125
Spencer's Island, 25 m from Parrsborough, F-12	200
Springfield, G-11, (Ry 2-*a*) * † ⁂	600

Towns, etc.—continued. Pop.

Springhaven, Yarmouth ¶
Spring Hill, E-12 § ⊖ 4813
Spring Hill Junction, (Rys 4-*a*, 6-*a*) † § ⊖ see Spring Hill, E-12.
Springhill, E-12, (Ry 4-*a*) * †....4813
Springville, (Ry 12) † 2 m S E Bridgeville, F-15.... 300
Spry Bay, G-15 †....1000
Spry Harbour, Halifax ¶
St. Andrews, E-17 * 300
St. Ann's, 15 m from Baddeck, D-19 300
St. Bernard, Digby ¶
St. Bernards, (Ry 5-*a*) 4 m N Belliveau, H-9.
St. Catherines River, Queens ¶
St. Croix, G-12 250
St. Croix Siding, (Ry 5-*a*) 2 m N W Ellershouse, G-13.
St. Esprit, E-19 128
St. Francis Harbour, Guysborough ¶ 200
St. George's Channel, E-19.... 220
St. Joseph, 8 m from Antigonishe, E-16.
St. Mary's River, Guysborough ¶
St. Patrick's Channel, D-18 150
St. Paul's, F-15, (Ry 12).
St. Peter's, E-19 * † 500
St. Rose, Inverness ¶
Stake Road, Cumberland ¶
Stanburn, Lunenburg ¶
Stanley, Cumberland ¶
Stanley Section, Lunenburgh ¶
Staple's Brook, Colchester ¶
Steam Mill Village, (Ry 5-*b*) see Mill Village, F-11.... 200
Steele's Lake, Cape Breton ¶
Steep Creek, E-18.... 142
Stellarton, E-15, (Ry 6-*b*, *d*) * † §....2410
Stewartdale, Inverness ¶
Stewiacke, F-14, (Ry 6-*a*) † § ⊖
Stewiacke Cross Roads, 4 m S W Eastville, F-15.
Stillman, Pictou ¶
Still Water, F-17, (Ry 5-*a*).... 150
Stirling, Richmond ¶
Stoddarts, G-11.
Stone House, Cumberland ¶
Stony Island, Shelburne ¶
Stormont, F-17.
Strathlorn, D-18 *.... 250
Street's Ridge, E-13 80
Stronach Mountain, Annapolis ¶.... 100
Sugar Loaf, C-19.
Summerside, E-17.... 51
Summerville, F-12 275
Summerville Centre, Queens ¶
Sundridge, Pictou ¶
Sunnybrae, F-15, (Ry 12).... 400
Sunnyside, 4 m E Kentville, F-11.... 75
Surette Island, Yarmouth ¶
Sutherland's River, Pictou ¶
Swansburg, Shelburne ¶
Sweet's Corners, Hants ¶
Sydney, D-20, (Rys 6-*b*, 13) * † §....2426
Sydney Forks, D-20....1226
Sydney Mines, D-20 * 2442
Sydney River, Cape Breton ¶
Sylvester, (Ry 6-*d*) 8 m W Stellarton, E-15.

Towns, etc.—continued. Pop.

Tancook Islands, 9 m N E Lunenburg, H-12.
Tangier, G-15 †.... 600
Tantallon, Halifax ¶
Tarbot, Victoria ¶
Tarbotvale, Victoria ¶
Tatamagouche, E-14, (Ry 6-*f*) * † §... 750
Tatamagouche Mountain, E-14.
Taylor's Head, Halifax ¶
Taylor's Road, (Ry 6-*b*) 7 m E Antigonishe, E-16.
Telford, Pictou ¶
Tenecape, F-13.... 200
Terence Bay, H-13.
The Falls, 6 m N W Earltown, E-14.
The Hawk, Shelburne ¶
The Lodge, Lunenburg ¶
The Long Stretch, Inverness ¶
The Points, West Bay, Richmond ¶
Thompson Mills, (Ry 6-*a*) see Thomson, E-13.... 200
Thompson's Station, Cumberland ¶
Thomson, E-13, (Ry 6-*a*) † §.... 200
Thorburn, F-15.... 400
Thorne's, Annapolis ¶
Three Brooks, Pictou ¶
Three Mile House, 3 m from Halifax, G-13.... 150
Three Mile Plains, (Ry 5-*a*) 3 m S Windsor, G-12.... 300
Three Sisters, F-11.... 100
Tidnish, E-12 * 600
Tiverton, Digby ¶
Toney Mills, Pictou ¶
Toney River, E-15.
Torbay, F-18 300
Torbrook, G-11, (Ry 5-*c*) * 600
Torbrook Mines, Annapolis ¶
Torbrook West, Annapolis ¶
Town Plot, 3 m from Port Williams, F-12.
Tracadie, E-17, (Ry 6-*b*) * † §....1500
Trafalgar, F-15.... 28
Tremont, G-11.
Trenton, E-15, (Ry 6-*h*) * †.... 800
Trout Brook, Cape Breton ¶
Trout River, Inverness ¶
Troy, Inverness ¶
Truemanville, Cumberland ¶
Truro, F-14, (Ry 6-*a*,*b*) * † § ⊖....5102
Tupperville, G-10, (Ry 5-*a*).... 200
Tusket, I-9, (Ry 2) * †.... 412
Tusket Falls, Yarmouth ¶
Tusket Wedge, Y-15.... 60
Two Islands, F-12.... 100
Two Rivers, E-11.... 200

Union Centre, Pictou ¶
Union Square, Lunenburg ¶

Towns, etc.—continued.	Pop.
Union Station, F-14, (Ry 6-*b*).	
Upper Big Tracadie, Guysborough ¶	
Upper Branch, H-11.	
Upper Burlington, Hants ¶	
Upper Caledonia, F-15.	
Upper Canard, Q-21	250
Upper Chelsea, Lunenburgh ¶	
Upper Clarence, Annapolis ¶	
Upper Clements, G-10, (Ry 5-*a*).	
Upper Clyde River, I-10	108
Upper Dyke Village, 6 m N Kentville, F-11	60
Upper Economy, F-13	400
Upper Fort Lawrence, Cumberland ¶	
Upper Glencoe, Inverness ¶	
Upper Glen Road, Antigonishe ¶	
Upper Grand Mira, Cape Breton ¶	
Upper Granville, Annapolis ¶	
Upper Kempt Head, Victoria ¶	
Upper Kemptown, Colchester ¶	
Upper Kennetcook, F-13	80
Upper Kingsbury, Lunenburgh ¶	
Upper La Have, H-12	130
Upper Leitche's Creek, Cape Breton ¶	
Upper Malagash, 8 m S E Wallace, E-14.	
Upper Margaree, D-18.	
Upper Middleboro', Cumberland ¶	
Upper Musquodoboit, F-15 *	1110
Upper New Cornwall, Lunenburgh ¶	
Upper New Harbour, Guysborough ¶	
Upper New Port, 2 m S Newport, G-12	120
Upper Nine Mile River, Hants ¶	
Upper North River, F-14	156
Upper Ohio, I-10.	
Upper Pereaux, 9 m N E Kentville, F-11	275
Upper Port Latour, I-10	450
Upper Pugwash, Cumberland ¶	
Upper Rawdon, 5 m N E Rawdon, F-13.	
Upper River Dennis, Inverness ¶	
Upper Sackville, G-13.	
Upper Scotsburn, Pictou ¶	
Upper Settlement, Barney's River, 6 m S Barney's River, E-16	200
Upper Settlement of Baddeck River, 9 m N Baddeck, D-19.	
Upper Settlement of Middle River, D-19.	
Upper South River, 14 m S Antigonishe, E-16.	
Upper South West Mabou, Inverness ¶	
Upper Springfield, Antigonishe ¶	
Upper Stewiacke, F-15 *	400
Upper Washabuck, 7 m S W Baddeck, D-19.	
Upper Wood Harbour, 8 m W Barrington, I-9	100
Urbania, F-13	160
Usher, 3 m S Tracadie, E-17.	
Valley Mills, Inverness ¶	
Valley Station, F-14, (Ry 6-*b*) †	300

Towns, etc.—continued.	Pop.
Vaughan, G-12.	
Vernal, F-17.	
Vernon Mines, 3 m S Hall's Harbour, F-11	60
Vesuvius, G-12	230
Victoria, E-13	111
Victoria Beach, G-9	50
Victoria Harbour, 6 m N Aylesford, F-11	60
Victoria Line, Inverness ¶	
Victoria Mines, D-20	630
Victoria Vale, F-10	200
Vienots, Lunenburgh ¶	
Villagedale, Shelburne ¶	
Vogler's Cove, H-11	300
Walden, Lunenburgh ¶	
Waldegrave, Colchester ¶	
Wallace, E-14 * †	500
Wallace Bridge, (Ry 6-*f*) 3 m W Wallace Station, E-13	400
Wallace Grant, Cumberland ¶	100
Wallace Ridge, Cumberland ¶	400
Wallace Station, E-13, (Ry 6-*f*) † §	
Walton, F-12 *	300
Ward's Brook, Cumberland ¶	
Ward's Crossing, Colchester ¶	
Washabuck Bridge, Victoria ¶	
Waterford, G-9	500
Waterloo, H-11.	
Waternish, Guysborough ¶	
Watervale, 18 m S W Pictou, E-15	200
Waterville, F-11, (Ry 5-*a*) * † ✠	250
Watt Section, Sheet Harbour, Halifax ¶	
Waugh's River, E-14.	
Waverley, G-13, (Ry 6-*e*) † §	900
Weatherley, Lunenburgh ¶	
Weaver Settlement, H-10	108
Wellington, G-13, (Ry 6-*a*) †	
Wellington, I-8	150
Welsford, Pictou ¶	
Welsford Road, Kings ¶	
Wentworth, E-13 † §	500
Wentworth Centre, Cumberland ¶	
Wentworth Creek, Hants ¶	
Wentworth Station, E-13, (Ry 6-*a*) §	
West Advocate, Cumberland ¶	
West Alba, Inverness ¶	
West Arichat, F-18	700
West Bay, E-18, (Ry 6-*b*) *	200
West Bay Road, E-18, (Ry 6-*b*) † §	150
West Berlin, Queens ¶	
West Branch, River John, E-14	200
Westbrook, F-12, (Ry 4-*a*)	158
West Brooklyn, Annapolis ¶	
Westbrook Mills, Cumberland ¶	
West Caledonia, Queens ¶	
Westchester, E-13, (Ry 6-*a*) † §	
Westchester Lake, 14 m S E River Philip, E-12.	
Westchester Station, Cumberland ¶	
West Chezzetcook, Halifax ¶	

Towns, etc.—continued.	Pop.
West Dublin, H-12	250
West Earltown, Colchester ¶	
Western Head, I-11.	
Westfield, 27 m from Bridgewater, H-11.	
West Gore, F-13	500
West Hansford, Cumberland ¶	
West Inglesville, Annapolis ¶	
West Jeddore, G-14	400
West La Have Ferry, Lunenburgh ¶	
West Lakevale, Antigonishe ¶	300
West Lawrencetown, G-14.	
West Leicester, Cumberland ¶	
West Liscombe, Guysborough ¶	
West Merigonishe, E-15, (Ry 6-*b*)	150
West New Annan, E-14	300
West Newdy Quoddy, G-16.	
Weston, Kings ¶	
Westport, H-8 *	800
West Pubnico, Z-16, 15 m S W Tusket, I-9.	
West River, F-15	200
West River, Sheet Harbor, G-15 *	1200
West River Station, (Ry 6-*b*) † § 18 m S W New Glasgow, E-15.	
West Side of Lochaber, F-16	400
West Side of Middle River, 2 m W Middle River, D-19.	
Westville, E-15, (Ry 6-*d*) * † §	3152
Weymouth, H-9, (Ry 5-*a*) * † ⁜	800
Weymouth Bridge, Digby ¶ *	
Wharton, 6 m from Parrsborough, F-12.	
Whiteburn Mines, Queens ¶	
Whitehead † 3 m S E Port Felix, F-18.	
White Hill, Pictou ¶	
White Point, C-20	50
White Rock Mills, G-11	150
White's Corner, Kings ¶	
Whitney Pier, Cape Breton ¶ †	

Towns, etc.—continued.	Pop.
Whycocomagh, E-18 *	1000
Whycocomagh Bay (North Side), Inverness.	
Whycocomagh Portage, Inverness ¶	
Willett's Corners, Annapolis ¶	
Williamsdale, E-13	146
Williamsdale, East, Cumberland ¶	
Williams Point, Antigonishe ¶	
Willowdale, Pictou ¶	
Wilmot, G-11, (Ry 5-*a*, *c*) * † ⁜	200
Windham Hill, E-13	96
Windsor, G-12, (Ry 5-*a*) * † ⁜	2837
Windsor Forks, Hants ¶	
Windsor Junction, G-13, (Rys 5-*a*, 6-*a*, *e*) † § ⁜	70
Wine Harbour, F-17 *	300
Wittenburg, Colchester ¶	
Wolfville, F-12, (Ry 5-*a*) * † ⁜	1200
Woodbine, Cape Breton ¶	
Woodbourne, (Ry 6-*b*) see Woodburn, E-15	110
Woodburn, E-15, (Ry 6-*b*).	
Woodfield, Pictou ¶	
Woodside, (Ry 6-*i*) 6 m from Richmond, G-13.	
Woods Siding, (Ry 5-*a*) 1 m S W Smith Cove, G-9.	
Woodville, F-13	360
Wreck Cove, C-20	120
Wyse's Corner, 12 m from Shubenacadie, F-13.	
Wyvern, Cumberland ¶	
Yarmouth, I-8, (Rys 3, 5-*a*) * † ⁜	6087

Amber Glints

BY

"AMBER"

Being a second volume of the choicest literary work from the pen of the well-known.....

Author of "Rosemary and Rue"

SPECIALLY DESIGNED COVER BY W. W. DENSLOW.....

12mo, Cloth. Retail Price, $1.00

REGULAR DISCOUNT TO THE TRADE.

RAND, MCNALLY & CO.,

PUBLISHERS,

CHICAGO.....NEW YORK.

RAND, McNALLY & CO.'S

INDEXED DISTRICT MAP

AND SHIPPERS' GUIDE OF

NEW BRUNSWICK

ACCOMPANIED BY A NEW AND ORIGINAL COMPILATION AND READY REFERENCE INDEX, SHOWING IN DETAIL THE

ENTIRE RAILROAD SYSTEM,

The Express Company doing business over each Road,

AND ACCURATELY LOCATING ALL THE CITIES, TOWNS, POST OFFICES, RAILROAD STATIONS, VILLAGES, COUNTIES, ISLANDS, LAKES, RIVERS, ETC.

THE SPECIAL FEATURES

OF THIS POCKET MAP ARE: LOCATING THE BRANCH OR PARTICULAR DIVISION OF RAILROAD UPON WHICH EACH STATION IS SITUATED; THE NEAREST MAILING POINT OF ALL LOCAL PLACES; DESIGNATING MONEY-ORDER POST OFFICES; TELEGRAPH STATIONS; AND NAMING THE EXPRESS COMPANY DOING BUSINESS AT THE POINTS WHERE THE SEVERAL COMPANIES HAVE OFFICES.

Population is given according to the latest Official Census.

CHICAGO AND NEW YORK:
RAND, McNALLY & CO.,
Map Publishers and Engravers.

Explanation of Abbreviations and Reference Marks

N—North. S—South. E—East. W—West. m—Miles. Ry or Rys—Railway or Railways.

¶ P. O. not located on Map.
* Money Order Post Office.
† Telegraph Station.
‡ American Express.

§ Canadian Express.
ɔ Dominion Express.
⌗ Maritime Express.

All counties, towns, cities, villages, etc., are indexed in the following manner:

(See map of Kansas.)

	Pop.
Burlington, Coffey, O-36, (Rys 5-*ac*, 31-*b*) * † ‡ ±	2322
East Wolf, Russell, *mail* Lucas.	
Judson, Smith, C-20	36

Burlington being in black type indicates that it is the county seat of Coffey County; O-36 shows where it can be found on the map (see example below); (Rys 5-*ac*, 31-*b*), that it is a station upon each of these railways, 5 and 31, and branches *ac* and *b* (see list of railways, which are consecutively numbered and alphabetically arranged); *, that it is a money-order post office; †, that it is a telegraph station; ‡ ± refer to the express companies as shown above; **2322** is the population given according to the latest official census.

East Wolf is in Russell County, and mail for this place should be sent to Lucas post office.

The letters and figures following names (like O-36 above) refer to that point on the map at which lines drawn from marginal figures top and bottom, and letters upon either side of map, would cross each other at right angles.

For example, to find "New York City, D-5;" let the diagram below represent the map. New York is seen near the crossing of lines D—D and 5—5.

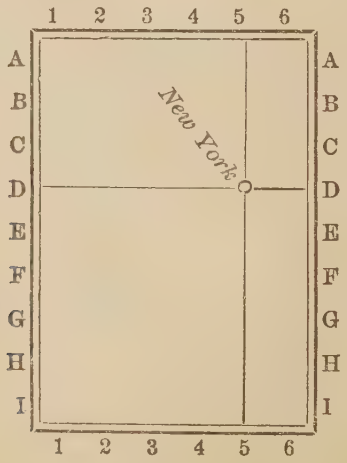

Copyright, 1899, by Rand, McNally & Co., Chicago.

RAILROADS.

Albert.
See Salisbury & Harvey.

1 **Albert Southern.**
Alma, E 11, to Albert, E 11, and Harvey, E 11.

Aroostook River.
See Canadian Pacific.

Buctouche & Moncton.
See Moncton & Buctouche.

2 **Canada Eastern.** Canadian Express.
a Loggieville, B 10, to Fredericton, E 7.
b Blackville, C 9, to Indiantown, C 9.
c Chatham, B 10, to Black Brook, B 10. (Building.)

3 **Canadian Pacific.** Dominion Express.
a St. Andrews, F 6, to Presque Isle, Me., C 4.
b Fredericton, E 7, to Newburgh Junction, D 6.
c St. Stephen, F 6, to Watt Junction, F 6.
d Debec Junction, D 5, to Houlton, Me., D 5.
e Aroostook Junction, C 5, to Edmundston, B 4.
f St. John, F 8, to Vanceboro, Me., E 6.
g Fredericton, E 7, to Fredericton Junction, E 7.
h Carleton, F 8, to Fairville, F 8.
i St. Stephen, F 6, to Milltown, F 6.
j Perth, C 5, to Plaster Rock, C 6.

4 **Caraquet.**
Gloucester Junction, A 9, to Shippegan, B 11.

5 **Central.** Canadian Express.
a Norton, E 9, to Chipman, D 9, and projected to Newcastle Coal Fields, 15 miles.
b Fredericton, E 7, to Grand Lake. (Projected.)

Chatham.
See Canada Eastern.

6 **Elgin & Havelock.** Dominion Express.
Elgin, E 10, to Havelock, D 10, and Kieths Mills, D 10.

Elgin, Petitcodiac & Havelock.
See Elgin & Havelock.

European & North American.
See Canadian Pacific.

Fredericton. See Canadian Pacific.

Grand Southern of New Brunswick.
See Shore Line.

7 **Gulf Shore.**
Pokemouche Junction, A 11, to Tracadie Mills, B 11.

8 **Hampton & St. Martins.**
Hampton, E 9, to St. Martins, F 9.

9 **Intercolonial.** Canadian and Dominion Expresses.
a Halifax, N. S., G 13, to St. John, F 8.
b Point du Chene, D 12, to Painsec Junction, D 11.
c Point Levi, Que., entering the Province at A 7, to Moncton, D 11.
d Dalhousie, A 8, to Dalhousie Junction, A 8.
e Derby Junction, C 9, to Indiantown, C 9.

Kent Northern.
See Northern.

10 Moncton & Buctouche. Canadian Express.
Buctouche, D 11 to Moncton, D 11.

New Brunswick.
See Canadian Pacific.

11 New Brunswick & Canada.
See Canadian Pacific.

12 New Brunswick & Prince Edward.
Dominion Express.
Sackville, E 12, to Cape Tormentine, D 13.

13 Northern.
Kent Junction, C 10, to St. Louis de Kent, C 10.

Northern & Western.
See Canada Eastern.

Restigouche & Western.
(Building.)
Campbellton, A 7, west 10 miles.

14 Salisbury & Harvey. Canadian Express.
Salisbury, D 10, to Albert, E 11.

15 Shore Line. American Express.
St. John, F 8, to St. Stephen, F 6.

St. John Bridge & Ry. Co.
(Operated by Canadian Pacific.)
St. John, F 8, to Fairville, F 8.

St. John & Maine.
See Canadian Pacific.

16 St. Louis & Richibucto.
See Northern.

17 St. Martin & Upham.
See Central.

18 St. Stephen & Milltown.
See Canadian Pacific.

19 Temiscouata. Canadian Express.
a Riviere du Loup, Que., A 2, via Edmundston, B 4, to Connors, B 3.
b Edmundston, B 4, to Moncton, D 11. (Projected.)

20 Tobique Valley.
See Canadian Pacific.

DISTRICTS.

	Pop.
Albert, E-11	10,971
Carleton, D-6	22,532
Charlotte, F-7	23,752
Gloucester, A-10	24,897
Kent, D-10	23,845
Kings, E-9	23,090
Northumberland, B-8	25,715

Districts—continued.	Pop.
Queens, E-9	12,152
Restigouche, A-6	8,309
St. John, F-9	49,574
Sunbury, E-8	5,759
Victoria, B-5	18,217
Westmoreland, D-11	41,478
York, E-6	30,979
Total	321,270

ISLANDS.

Campo Bello...G-7
Deer G-7
Gannet Rock ..G-7
Grand Manan ..G-7
Long.....G-7
Neguac B-11
Portage B-11
Ross G-7
Seal.....G-7
Shediac D-12
Shippegan.....A-12
Three.. .....G-7
Wolves.....G-7
Wood G-7

LAKES.

Bakers.....A-3
Bolton E-5
Burk C-7
Chipulneticook.E-5
First. A-4
First B-8
First Eel E-5
First Shogomoc.E-6
Fourth A-4
Grand.....E-5
Grand.....E-8
Gull B-5
Little South West Miramichi....C-7
Long B-7
Magaudavic...E-6
Mitchell B-7
Nepisiquit.....B-7
Nictor B-7
North West Oromocto.....E-6
Portage B-7
Rocky Bank ...C-7
Second.....A-4
Second.....B-8
Second Eel.....E-5
Serpentine B-7
Sisson.....B-6
Skiff E-5
St. Marys D-6
Third A-4
Third B-8
Tiarks A-4
Tobique.....C-7
Trousers B-7
Upsalquitch ...B-8

RIVERS.

Barnabys.....C-9
Bay du Vin....C-10
Big Sevogle B-8
Big Tracadie..B-10
Canaan D-10
Caraquet.....A-10
Dungarvon.....C-7
Eel A-7
Gounamitz.....A-5
Grand.....B-5
Green.....A-4
Iroquois.....B-4
Jacquet.....A-8
Kouchibouguacis C-10
Little Miramichi C-8
Little South Branch, Big Tracadie.... B-10
Little Tobique..B-6
Lord & Foys Branch, Big Tracadie B-10
Mamozckel B-6
Mill Stream ...A-9
Miramichi.... .C-9
Moulies C-10
Nashwaak.....D-6
Nepisiquit B-8
Nigadoo A-9
North Branch, Big Tracadie,B-10
Patapedia A-6
Pockmouche..A-10
Quatawamkedgwick A-5
Quisibis B-5
Restigouche ...A-6
Richibucto C-11
Salmon B-5
Salmon. D-9
Sisson Branch, Tobique..... B-6
South West Miramichi....C-7
Tabusintac....B-10
Tobique.....B-6
Tomogonops...B-8
Upsalquitch....B-7

TOWNS, DISTRICTS, ETC.

	Pop.
Abougoggin Road, 10 m N E Dorchester, E-11	135
Acadie, C-10.	
Acadie Siding, 72 m W Richibucto, C-11.	
Acton, 2 m from Cork, E-7	75

Towns, etc.—continued.

	Pop.
Adamsville, D-10, (Ry 9-*c*)	200
Akerly, E-9	40
Albert, E-11, (Rys 1, 14) * † §	500
Albertine, Victoria ¶	
Albert Mines, E-11, (Ry 14)	500
Aldouane, C-10	1200
Aldouane Station, C-11, (Ry 13).	
Alexander's Point, A-11	100
Alexandrina, 5 m E McLaughlin Road, D-9.	
Alison, 10 m S W Moncton, D-11.	
Allandale, E-6	73
Alma, E-11, (Ry 1)*	500
Ammon, Westmoreland ¶	
Anagance, E-10, (Ry 9-*a*) * † §	
Anagance Ridge, 3 m N Anagance, E-10	500
Anderson, D-12	100
Andover, C-5, (Ry 3-*a*) * ☽	250
Annidale, E-9, (Ry 5-*a*).	
Apohaqui, E-9, (Ry 9-*a*) * † §	250
Arbuckle, (Ry 3-*j*) 2 m S W Plaster Rock, C-6.	
Archibald Settlement, A-9	180
Argyle, C-6	25
Armstrong, 11 m S E Sussex, E-9.	
Armstrong's Brook, A-9*	1600
Armstrong's Corner, E-8	150
Aroostook Junction, C-5, (Ry 3-*a*, *e*) † ☽	
Aroostook Portage, 4 m N Aroostook Junction, C-5.	250
Arthurette, C-6, (Ry 3-*j*) ‡	400
Ashland, D-6	215
Astles Crossing, D-8, (Ry 2-*a*).	
Aulac, E-12, (Ry 9-*a*) §	125
Avery's Portage, D-7	107
Avondale, D-5 * ‡	150
Avonmore, Kings, see Case Settlement, E-9.	
Babington, 2 m E Youngs Cove, E-9.	
Back Bay, F-7	200
Bagdad, (Ry 5-*a*) 3 m S E Cody's, E-9.	
Baie Verte, D-12, (Ry 12) * ☽	300
Baie Verte Road, D-12	150
Bailey, E-7, (Ry 3-*f*).	
Baillie, F-6.	
Bairdsville, C-5	300
Baker Brook, B-4, (Ry 19-*a*).	
Balfron, Kings ¶	
Balmoral, A-8	200
Baltimore, E-11, (Ry 14)	150
Bannister, 3 m S Salisbury, E-10.	
Barachois, D-12.	
Barber Dam, F-6, (Ry 3-*a*).	
Barnaby River, C-10, (Ry 9-*c*) † §	500
Barnesville, F-9, (Ry 8)	250
Barrettsholme, E-11	200
Bar Road (Ry 3-*a*) 1 m N St. Andrews, F-6.	
Bartholomew, Northumberland ¶	
Bartibog, B-10 †	300
Bartibog Bridge, B-10.	

Towns, etc.—continued. Pop.

Bartibogue, B-9, (Ry 9-*c*).
Bartlett, F-6, (Ry 3-*a*).
Bartlett Mills, 10 m N W St. Andrews, F-6.
Bass River, A-9, (Ry 4).
Bass River, C-10 300
Basswood Ridge, F-6 200
Bath, C-5, (Ry 3-*a*) † ☋ 400
Bathurst, A-9, (Ry 4) * † 1550
Bathurst Village, A-9, (Ry 9-*c*) * † §.1000
Bay du Vin, B-10 * † 500
Bay du Vin Mills, C-10 170
Bayfield, D-13 * 500
Bay Roads, B-11, (Ry 7).
Bay Shore, (Ry 3-*h*) 3 m W St. John, F-8.
Bayside, 7 m N W St. Andrews, F-6.
Bayside, Northumberland ¶
Bayswater, F-8.
Bay View, 3 m N E St. Martins, F-9.
Beach Hill, 4 m N Albert Mines, E-11..400
Beaconsfield, 4 m S W Andover, C-5.
Bear Island, 18 m S W Fredericton, E-7.
Beaufort, C-6.
Beaver Brook, B-9, (Ry 9-*c*) †
Beaver Brook, (Ry 1) 4 m S Albert, E-10 100
Beaver Dam, E-7.
Beaver Harbour, F-7 375
Beech Hill, E-11.
Beechwood, C-5, (Ry 3-*a*) 213
Belledune, A-9, (Ry 9-*c*) † §..... 600
Belledune River, A-9 142
Bellefleur, 10 m E Edmundston, B 4.
Belleisle, E-9, (Ry 5-*a*) §
Belleisle Bay, E-9 1000
Belleisle Creek, 6 m N E Springfield, E-9.
Bellenden, 4 m S W Coles Island, E-9.
Belleville, 6 m N W Woodstock, D-5.
Belliveaux Village, 5 m N W Dorchester, E-11.
Belyea's Cove, E-8 2000
Ben Lomond, St. John ¶
Benton, E-5, (Ry 3-*a*) † ☋
Beresford, A-9.
Berry Mill Station, D-10, (Ry 9-*c*) † ... 500
Berryton, 12 m S E Salisbury, D-10.
Bertrand, Gloucester ¶
Beulah, King's ¶
Big Cove, E-9.
Biggar Ridge, C-6.
Birch Ridge, C-6 200
Birdton, D-7 175
Black Brook, B-10 700
Black Land, A-8 125
Black Point, A-8 200
Black River, C-10 300
Black River, F-9 300
Black River Bridge, B-10 200
Black Rock, Gloucester, 27 m from New Castle, B-9.
Blacks Harbour, F-7 100
Blackville, C-9, (Ry 2-*a*, *b*) * † §.....2536
Blagdon, (Ry 3-*f*) 2 m N Nerepis, F-8.
Blair Athol, A-7 80
Blakely, Queens, ¶
Blanchard Settlement, 5 m S E Caraquet, A-11.

Towns, etc.—continued. Pop.

Blayney Ridge, E-6 100
Blissfield, C-8 400
Blissfield Station, C-8, (Ry 2-*a*).
Blissville, E-8 300
Bloomfield, D-5 500
Bloomfield, E-9, (Ry 9-*a*) † § 400
Bloomfield Ridge, D-7.
Bloomfield Station, see Bloomfield, E-9.
Bloomsberry, 3 m from Loch Lomond, F-9 110
Blue Bell, Victoria ¶
Blue Cove, A-10.
Bocabec, F-7 300
Boiestown, D-8, (Ry 2-*a*) † § 500
Bon Accord, 5 m N E Kilburn, C-5.
Bonny River Station, F-7, (Ry 15).
Botsford Portage, 11 m N W Port Elgin, D-12.
Boudreau, Westmoreland ¶
Boudreau Village, 10 m W Sackville, E-12.
Boundary Creek, D-10, (Ry 9-*a*).
Boundary, Presqu' Ile, D-5.
Bourgeois, D-11 40
Bransfield, 3 m N E Escuminac, B-11.
Breadalbane, A-8.
Breau's Creek, Westmoreland ¶
Bridgedale, 2 m S E Moncton, D-11. 57
Bridgetown, A-10, (Ry 4) 400
Brigg's Corner, D-9 500
Bristol, C-5, (Ry 3-*a*) * † ☋ 300
Brooklyn, E-12, (Ry 12).
Brookton, Albert ¶
Brookvale, D-9.
Brookville, 3 m N W Bloomfield, D-5. 30
Brookville Station, (Ry 9-*a*) 5 m N E St. John, F-8.
Browne, (Ry 3-*a*) 7 m N W Bath, C-5.
Brown's Flats, Kings ¶
Brownsville, 7 m S W Fenwick, E-9.
Bryenton, Northumberland, ¶
Buctouche, D-11, (Ry 10) * † § 1500
Bull Moose Hill, 5 m N Springfield, D-6.
Bull's Creek, Carleton ¶
Burden, York ¶
Burnside, D-7, (Ry 3-*b*).
Burnsville, A-10, (Ry 4) †
Burnt Church, B-10 200
Burnt Land Brook, Victoria ¶
Burtt Lake, (Ry 3-*b*) 1 m N W Upper Keswick, D-6.
Burton, E-8 300
Burtt's Corner, York ¶
Butternut Ridge, * 13 m N E Petitcodiac, E-10.

Cahills, D-6, (Ry 3-*b*).
Cain's River, C-9 100
Caledonia Settlement, E-11 200
Calhoun, D-11 (Ry 9-*a*) † § 200
California, Victoria ¶
Cambridge, E-9 100

Towns, etc.—continued. Pop.

Cameron's Mills, Kent ¶
Campbell Settlement, D-6..... 100
Campbell Settlement, E-9.
Campbellton, A-7, (Ry 9-*c*) * † §.....3500
Campo Bello, G-7 * †..... 900
Canaan Rapids, Queens ¶
Canaan Station, D-10, (Ry 9-*c*) † §
Canadian Pacific Crossing, (Ry 15) 6 m N W Dyers, F-6.
Canning, on River St. John, 33 m below Fredericton, E-7..... 100
Canobie, A-10, (Ry 4).
Canterbury Station, E-5, (Ry 3-*a*) * † ϑ..... 250
Cape, (Ry 14) 9 m N W Hopewell Cape, E-11.
Cape Bald, D-12..... 370
Cape Breton, D-11, (Ry 10).
Cape de Moiselle Creek, 6 m S W Hillsboro, E-11..... 200
Cape Enrage, Albert ¶
Cape Spear, D-13..... 200
Cape Station, Albert ¶
Cape Tormentine, D-13, (Ry 12) † ϑ 200
Caraquet, A-11, (Ry 4) * †.....2800
Cardigan, D-7, (Ry 3-*b*).
Carleton, F-8, (Ry 3-*h*) * †.....1180
Carlingford, Victoria ¶
Carlisle, D-6..... 220
Carlow, C-6.
Caron Brook, 2 m N Clair, B-3..... 100
Carpenter, Queens ¶
Carrolls, C-8, (Ry 2-*a*).
Carrol's Crossing, C-8..... 200
Carsonville, E-10..... 175
Carter's Point, 5 m from Westfield Beach, F-8.
Case Settlement, E-9, (Ry 5-*a*)..... 70
Cassilis, Northumberland, ¶
Castalia, G-7.
Cedar Camp, 11 m E Sussex, E-9.
Central Blissville, E-7 111
Central Cambridge, E-9.
Central Hampstead, Queens ¶
Central Haynesville, York ¶
Central Keswick Ridge, York ¶
Central Kingsclear, E-7 250
Central Norton, 4 m N E Hampton, E-9..... 150
Central Waterville, 5 m N W Temperance Vale, D-6.
Centre Acadie, Kent ¶
Centre Hampton, King's ¶
Centreton, 4 m W Clifton, F-8.
Centre Village, D-12.
Centreville, D-5 * 400
Chambers Settlement, 10 m E Sussex, E-9.
Chambord, 3 m N Grand Falls, B-5.
Chamcook, F-6, (Ry 3-*a*)..... 170
Chance Harbour, F-8..... 100
Chapman, D-12..... 150
Charleston, D-5..... 150
Charlo Station, A-8, (Ry 9-*c*) † §..... 300
Chartersville, Westmoreland ¶
Chatham, B-10, (Ry 2-*a*) * † §.....5000
Chatham Junction, C-10, (Rys 2-*a*, 9-*c*) † §
Chelmsford, C-9, (Ry 2-*a*)..... 180

Towns, etc.—continued. Pop.

Chemical Road, 6 m S W Hopewell Cape, E-11.
Cheney Settlement, 14 m S W Kingston, F-8.
Cherry Vale, D-9 100
Chester, D-5..... 50
Chipman, D-9, (Ry 5-*a*) * §..... 400
Church Hill, E-10.
Church Point, B-10..... 200
Clair, B-3, (Ry 19-*a*) † §
Clarendon, F-7..... 170
Clarendon Station, F-7, (Ry 3-*f*) ϑ .. 100
Clark's Corners, Queens ¶
Clear View, Carleton ¶
Clear Water, D-8, (Ry 2-*a*).
Cleveland, Albert, (Ry 1).
Clevelands, 3 m E South Branch, E-10.
Clifton, A-10, (Ry 4) †..... 200
Clifton, F-8 * 250
Clinch's Mills, 15 m S W St. John, F-8 100
Clones, E-8..... 180
Cloverdale, Carleton ¶
Clover Hill, 10 m S Sussex, E-9.
Coal Branch Station, D-10, (Ry 9-*c*) † § 1000
Coal Creek, D-9. 166
Coal Mines, D-9..... 300
Coate's Mills, D-11 400
Cocagne, D-11.....1200
Cócagne Cape, 4 m N E Cocagne, D-11.
Cocagne River, D-11..... 200
Cocaigne, D-11, (Ry 10).
Cody's, E-9, (Ry 5-*a*) §..... 100
Cold Brook, (Ry 9-*a*) † 3 m N E St. John, F-8.
Coldstream, D-6 400
Coldstream East, 3 m N Coldstream, D-6.
Cole's Island, E-9..... 130
College Bridge, E-12, (Ry 9-*a*) §
Collina, E-9 *
Colpitts, E-10, (Ry 6).
Commeau, Gloucester ¶
Connell, Carleton ¶
Connor, B-3, (Ry 19-*a*) † §..... 100
Cookville, D-12.
Cork Station, E-7, (Ry 3-*f*)..... 75
Cormier's Cove, 13 m S E Moncton, D-11.
Cormier Village, Westmoreland ¶
Cormierville, Kent ¶
Corn Hill, E-10..... 600
Corn Hill East, 2 m N E Cornhill, E-10.
Costigan, 12 m S Grand Falls, B-5.
Cottrell, E-6, (Ry 3-*a*).
Coughlan, 4 m N E Blackville, C-9.
County Line, D-6, (Ry 3-*b*).
Coverdale, E-11, (Ry 14) 250
Covered Bridge, D-7, (Ry 2-*a*).
Cox's Point, D-8..... 200
Cross Creek, D-7, (Ry 2-*a*) † §..... 500
Cumberland Bay, D-9, (Ry 5-*a*)..... 500
Cumberland Point, E-9..... 175
Cummings' Cove, G-6.
Currie, (Ry 3-*j*) 9 m N E Perth, C-5.
Curryville, E-11, (Ry 14)..... 400
Cushmans, (Ry 2-*a*) 4 m S W Chatham Junction, C-10.

Towns, etc.—continued. Pop.

Daigle, Victoria ¶
Dalhousie, A-8, (Ry 9-*d*) * † §.....1000
Dalhousie Junction, A-7, (Ry 9-*c*, *d*) † § 100
Daniel, E-9..... 50
Daniels, (Ry 14) 7 m N W Hopewell Cape, E-11.
Dawson Settlement, E-11.
Dawsonville, A-7.....4000
Day's Corner, Kings ¶
Debec, D-5 *..... 250
Debec Junction, D-5, (Ry 3-*a*, *d*) † ⊖ 150
Deep Creek, (Ry 3-*a*) 11 m N Woodstock, D-5.
Deer Lake, E-6, (Ry 3-*a*).
De Merchant, (Ry 3-*f*) 4 m N E Perth, C-5.
Derby, C-9..... 270
Derby Junction, C-9, (Ry 9-*c*, *e*) † §
Derry's Corner, Albert, (Ry 1).
De Wolfe, 9 m N St. Stephen, F-6.
Dewolfe Harbor, 1 m from Baille, F-6.
Dibblee, (Ry 3-*a*) 5 m S W Woodstock, D-5.
Dipper Harbour, F-8..... 180
Dipper Harbour West, St. John ¶
Doak, (Ry 3-*g*) 6 m N Waasis, E-7.
Doaktown, C-8, (Ry 2-*a*) † §.....1000
Dobson's Corner, Westmoreland ¶
Dogherty, D-8.
Donegal, E-10.
Dorchester, E-11, (Ry 9-*a*) * † § ⊖ ..1000
Dorchester Crossing, 14 m N E Moncton, D-11.
Dorchester Road, D-11, (Ry 9-*b*).
Dorn Ridge, D-7..... 120
Dougherty, (Ry 3-*a*) 5 m N St. Andrews, F-6.
Douglas, D-7, (Ry 3-*b*)..... 600
Douglasfield, Northumberland ¶
Douglas Harbour, E-8..... 200
Douglastown, 5 m N E Newcastle, B-9..... 600
Dover, 12 m S E Moncton, D-11.
Dover Hill, 7 m S Andover, C-5.
Downeyville, Kings ¶
Doyles Brook, Northumberland ¶
Doyle Settlement, A-8..... 165
Drummond, Victoria ¶
Duck Creek, Queens ¶
Dumbarton Station, F-6, (Ry 3-*a*) ... 800
Dumfries, E-6..... 700
Dundee, A-7.
Dungiven, D-11.
Dunlop, Gloucester ¶
Dunn's, F-8, (Ry 15).
Dunphy, C-9 100
Dupey's Corner, D-12.
Durham, D-7, (Ry 2-*a*).
Durham Bridge, York ¶

Towns, etc.—continued. Pop.

Durhamville, Restigouche ¶ * see Jacquet River, A-9.
Dyer's, F-7, (Ry 15)..... 25

Eagle Rock, F-8, (Ry 3-*f*).
Eastman, E-10, (Ry 6).
East Rogerville, C-10.
East Scotch Settlement, 10 m from Norton Station, E-9..... 80
Edgett's Landing, 4 m N W Hopewell Cape, E-11 300
Edmundston, B-4, (Rys 3-*e*, 19-*a*) *† § ⊖ 700
Eel River, A-8, (Ry 9-*c*) † §
Eel River Crossing, see Eel River, A-8.
Eel River Lake, E-5.
Elgin, E-10, (Ry 6) * ⊖ 500
Elkin Mine, (Ry 5-*a*) 2 m S Chipman, D-9.
Ellen's Town, Northumberland ¶
Elmcroft, F-7.
Elmhurst, 5 m N E Kingston, E-8.
Elmsville, 6 m S Pleasant Ridge, F-7.
Elmwood, D-10..... 100
Emigrant Road, D-13.
English Settlement, E-9..... 500
Ennishore, 4 m W Grand Falls, B-5.
Enniskillen Station, E-7, (Ry 3-*f*).... 140
Erb, 4 m from Apohaqui, E-9.
Escuminac, B-11 †..... 600
Esdraelon, 8 m E Bristol, C-5.
Evandale, 7 m N W Kingston, E-8.
Evans, E-12, (Ry 8-*a*).
Everett, Victoria ¶
Exmoor, Northumberland ¶
Extract Works, (Ry 3-*b*) 1 m E Millville Station, D-6.

Fairfield, F-9 200
Fairhaven, G-6 150
Fairley, Northumberland ¶
Fairview, Westmoreland ¶
Fairville, F-8, (Ry 3-*f*, *h*) * † ⊖.....1500
Farmerston, D-5..... 325
Farmingdale, 6 m N Sussex, E-9..... 100
Fawcett Hill, E-10, (Ry 6)..... 130
Fenwick, E-9..... 100
Fergusons, (Ry 7) 9 m from Tracadie, B-10.
Ferguson's Point, 3 m S E Tracadie, B-10.
Ferndale, Albert ¶
Ferris, Queens ¶..... 100
Ferryville, D-6 125
Fitzpatrick, Northumberland ¶
Flatlands, A-7, (Ry 9-*c*) †..... 100
Flint Hill, Albert ¶

Towns, etc.—continued. Pop.

Florenceville, D-5, (Ry 3-*a*) * † ⊖ 320
Florenceville East, D-6 † 170
Flowers' Cove, D-8..... 500
Flume Ridge, F-6..... 92
Foley Brook, Victoria ¶
Folkins, Kings ¶
Ford's Mills, Kent ¶
Forest Hill, Albert ¶
Foreston, C-6.
Forks, D-9 100
Foster's Croft, Kings ¶
Fosterville, E-5.
Four Falls, 14 m S Grand Falls, B-5.
Four Roads, Gloucester ¶
Fox Creek, D-11.....1000
Fredericton, E-7, (Rys 2-*a*, 3-*b*, *g*) * † § ⊖.....6502
Fredericton Junction, E-7, (Ry 3-*f*, *g*) * † ⊖..... 400
Fredericton Road, D-10..... 150
French Lake, E-8..... 200
French Village, F-9 150
Fulton Brook, Queens ¶.....2500

Gagetown, E-8 * 500
Galacoay, Albert ¶
Gardiner's Creek, F-9 100
Garnet, 10 m N E St. John, F-8.
Gaspereaux, D-9..... 150
Gaspereaux Station, E-7, (Ry 3-*f*).
Gaythorne, 4 m N W Tabucintac, B-11.
Geary, E-7 148
Germantown, E-11 150
Gibbon, Kings ¶
Gibson, D-7, (Rys 2-*a*, 3-*b*) † 500
Gilks, Northumberland ¶
Gillespie, 6 m S Grand Falls, B-5.
Gillis Platform, (Ry 5-*a*) 1 m N Case Settlement, E-9.
Gladstone, 21 m S E Grand Falls, B-5 175
Gladwyn, Victoria ¶
Glasier, E-7, (Ry 3-*g*).
Glassville, D-6. 800
Glen Anglin, 9 m N E Bathurst, A-9 .. 80
Glencoe, A-7.
Glenlivet, A-7.
Glen Porter, 11 m S E Blackville, C-9.
Glenvale, 5 m W Petitcodiac, E-10.
Gloucester Junction, A-9, (Rys 4, 9-*c*) † §
Golden Grove, 12 m N E St. John, F-8
Golden Grove Mills, 8 m N E St. John, F-8.
Golden Ridge, 30 m from Woodstock, D-5.
Gondola Point, 4 m S Kingston, E-8.
Good Corner, D-5 128
Gooseberry Cove, 14 m N E St. John, F-8.
Goose Creek, E-10.
Gordonsville, D-6..... 120
Goshen, E-10..... 100
Gouldville, Westmoreland ¶

Towns, etc.—continued. Pop.

Gowland Mountain, 6 m N E Elgin, E-10.
Grafton, on St. John River, opposite Woodstock, D-5..... 200
Grainfield, C-9.
Grand Bay, F-8, (Ry 3-*f*)..... 70
Grande Anse, A-10, (Ry 4) †..... 633
Grand Falls, B-5, (Ry 3-*e*) * † ⊖..... 600
Grand Falls Portage, 8 m S W Grand Falls, B-5.
Grand Harbor, G-7 †..... 550
Grandigue, 4 m S E Cocagne, D-11.
Grand Manan, G-7 * †
Grand River, 14 m N W Grand Falls, B-5.
Grant, 9 m N Port Elgin, D-12.
Grant, (Ry 3-*a*) 1 m N Canterbury, E-5.
Granville, (Ry 5-*a*) 2 m S Cumberland Bay, D-9.
Grattan, 4 m S W Tabucintac, B-11.
Gravel Hill, (Ry 3-*b*).
Great Shemogue, D-12..... 325
Greenbush, 10 m S E Woodstock, D-5.
Greenfield, 6 m W Bristol, C-5.
Green Hill, York ¶ 250
Green Point, A-9..... 300
Green Point, E-7, (Ry 3-*f*).
Green River, B-4, (Ry 3-*e*) † ⊖..... 700
Green Road, Carleton ¶
Greenville, D-5, (Ry 3-*d*).
Greenwich Hill, F-8..... 100
Greer, 9 m N E St. Martins, F-9.
Grey Rapids, C-9, (Ry 2-*a*).
Grey's Mills, Kings, 20 m N E St. John, F-8 129
Griffins, (Ry 3-*e*) 3 m N Aroostook Junction, C-5.
Grumble Road (Ry 13).
Gueguen, D-11 458

Hainsville, (Ry 3-*b*) 2 m E Millville, D-6.
Halcomb, C-8.
Hales, (Ry 3-*a*) 2 m N W Hartland, D-5.
Hamilton Mountain, Queens ¶
Hammond, E-9, (Ry 8).
Hammond Vale, E-10 200
Hampstead, E-8 * 250
Hampton, E-9, (Rys 8, 9-*a*) * † § ⊖...1000
Hamtown, D-7.
Hanford Brook, St. John ¶
Hanwell, E-7.
Harcourt, D-10, (Ry 9-*c*) * † §
Hardingville, F-9..... 100
Hardwicke, B-11 †..... 100
Hardy, 9 m N E Port Elgin, D-12.
Hardy's Corner, D-13, (Ry 12).
Harewood, D-10..... 50
Harley Road, D-9 300
Harrisville, Westmoreland ¶
Hartfield, York ¶
Hartford, 5 m N W Woodstock, D-5.

Towns, etc.—continued.	Pop.
Hartland, D-5, (Ry 3-*a*) * † ⊖	500
Harvey, E-11, (Rys 1, 14) * †	400
Harvey Bank, E-11	250
Harvey Station, E-7, (Ry 3-*f*) * † ⊖	150
Hastings, E-10	125
Hatfield Point, 3 m N E Belleisle Bay, E-9.	
Havelock, D-6, (Ry 3-*b*).	
Havelock, D-10, (Ry 6) ⊖	
Hawkshaw, York ¶	
Hayesville, York ¶	
Head of Millstream, E-9.	
Head of Ridge, 15 m from Petitcodiac, E-10.	
Head of Tide, 6 m S W Campbellton, A-7.	
Hebron, 3 m N E Alma, E-11	68
Henderson Settlement, 3 m S E Big Cove, E-9.	
Henry Lake, F-9, (Ry 8).	
Heron Island, A-8	52
Hewitt, (Ry 3-*a*) 19 m N St. Andrews, F-6.	
Hexham, Northumberland ¶	
Hibernia, E-8	200
Hicksville, Westmoreland ¶	
Highfield, Queens, see English Settlement, E-9.	
Highlands, 4 m N W Knowlesville, D-6.	
Hildegard, Westmoreland ¶	
Hillandale, Victoria ¶	
Hillsborough, E-11, (Ry 14) * † §	675
Hillsdale, E-9	170
Hillside, E-11.	
Hillside, (Ry 3-*j*) 12 m N E Perth, C-5.	
Hiram, 5 m N W Hillsborough, E-11.	
Holderville, 12 m from St. John, F-8.	
Holmesville, C-5	300
Hopewell, Albert ¶	
Hopewell Cape, E-11 *	475
Hopewell Hill, E-11, (Ry 14)	500
Hopper, Albert ¶	
Hoyt Station, E-7, (Ry 3-*f*) * † ⊖	25
Huestis Landing, 9 m N E Hampstead, E-8.	
Humphrey's, D-11, (Rys 9-*a*, 10).	
Hunters Home, 30 m from Apohaqui, E-9.	
Ida, D-9.	
Imlah, 8 m S Fenwick, E-9.	
Inchby, 10 m E Petersville, E-8.	
Inches, (Ry 3-*b*) 1 m W Upper Keswick, D-6.	
Indian Island, 3 m N W Campo Bello, G-7	100
Indian Mountain, D-11	500
Indiantown, C-9, (Rys 2-*b*, 9-*e*).	
Indian Town, F-8 * †	2500
Ingleside, F-8, (Ry 3-*f*).	
Inkerman, (Ry 7) † 12 m N E Tracadie, B-10.	
Intervale, E-10, (Ry 6)	300

Towns, etc.—continued.	Pop.
Irishtown, D-11, (Ry 10).	
Irving Settlement, 7 m W Hillsborough, E-11	175
Island River, Gloucester ¶	
Jacksontown, D-5	200
Jacksonville, D-5 *	350
Jacquet River, A-9, (Ry 9-*c*) † §	500
Janeville, A-10, (Ry 4) †	150
Jeffry, 5 m S E Sussex, E-9.	
Jemseg, E-8.	
Jenkins, E-9.	
Jewett's Mills, 12 m W Fredericton, E-8.	
Johnson's Croft, 9 m S W Kingston, E-8.	
Johnson's Mills, E-12	71
Johnston, E-9.	
Johnville, C-6.	
Jolicure, 10 m N E Sackville, E-12.	
Jones Corner, Kings ¶	
Jordan Mountain, 10 m N Sussex, E-9.	
Jubilee, (Ry 9-*a*) 2 m S W Nauwigewauk, F-9.	
Junction Switch, York, (Ry 3-*a*).	
Juvenile Settlement, E-7	38
Kars, E-8.	
Kay Settlement, Westmoreland ¶	100
Keats, Westmoreland ¶	
Kedron, Kings ¶	
Keirsteadville, Kings ¶	
Keith, Kings ¶	
Kennebecasis Inland, King's ¶	
Kent Junction, C-10, (Rys 9-*c*, 13) † §	
Keohan, E-9	300
Kerry, 12 m S W Albert, E-11.	
Keswick, D-7, (Ry 3-*b*) † ⊖.	
Keswick Ridge, E-7	300
Kieths Mills, D-10, (Ry 6).	
Kilburn, C-5, (Ry 3-*a*) † ⊖	100
Kilfoil, 8 m N E Bath, C-5.	
Killam's Mills, (Ry 6) 2 m S Steeve's Settlement, E-10.	
Kincardine, 2 m N E Kilburn, C-5.	
Kingarth, 3 m S W Kingsclear, E-7.	
Kingsclear, E-7 *	100
Kingsley, D-7.	
Kingston, C-11, (Ry 13) * †	2000
Kingston, E-8 *	
Kintore, * 48 m N Woodstock, D-5.	
Kirkland, E-5	240
Knowlesville, D-6	300
Knoxford, C-5	200
Kouchibouguac, C-10 *	600
Kouchibouguac Beach, Kent ¶	

Towns, etc.—continued. Pop.

Lake Baker, Victoria ¶
Lakeburn, Westmoreland ¶
Lakefield, E-10 100
Lake George, E-6..... 100
Lake Road, Albert ¶
Lakeside, (Ry 9-*a*) 3 m N E Nauwigewauk, F-9.
Lake Stream, D-9.
Laketon, C-10.
Lakeview, 2 m N Cambridge, E-9.
Lakeville, D-5..... 200
Lakeville Corner, E-8 100
Lakewood, St John ¶
Lameque, 10 m from Shippigan, B-11.
Landry Gloucester ¶
Lands End, Kings ¶
Lanes Quarry, D-13, (Ry 12).
Lansdown, Carleton ¶
Lauvina, E-8.
Lawfield, Sunbury & Que n's ¶
Lawrence Station, F-6, (Ry 3-*a*) 100
Lawson, 3 m N Annidale, E-9.
Ledge, F-6 400
Leger Brook, Westmoreland ¶
Legere, Northumberland ¶
Legère Corner, Westmoreland ¶
Legerville, Kent ¶
L'Eglise, (Ry 3-*e*) 12 m N W Grand Falls, B-5.
Leonardville, Charlotte ¶
Lepreaux, F-7, (Ry 15) * †..... 500
Lerwick, Victoria ¶
Letang, Charlotte ¶
L'Etete, F-7.
Lewis Mountain, D-10 200
Lewisville, D-11, (Ry 10)..... 350
Lily Lake, 4 m N Greenwich Hill, F-8.
Lime Hill, Kings ¶
Limekiln, D-7.
Limestone, C-5, (Ry 3-*e*)..... 957
Lincoln, E-7.
Lindsay, D-5.
Lingley, (Ry 3-*f*) 1 m N Westfield Beach, F-8.
Linton's, D-8..... 269
Lisson, Kings ¶
Little Bartibog, Northumberland ¶
Little Branch, C-10 95
Little Cape, 19 m E Shediac, D-12.
Little Lake, E-7..... 200
Little Lepreaux, F-7..... 350
Little Musquash, St. John ¶
Little Ridge, F-5.
Little Ridge, 6 m S E Albert, E-11.
Little Ridgeton, F-6.
Little River, E-8..... ... 200
Little River, D-11, (Ry 10).
Little River, (Coverdale), E-11 300
Little River, (Elgin), E-11.
Little Rocher, 8 m S Albert, E-11.
Little Salmon River Mills, F-10.
Little Shemogue, D-12.
Little Shippigan, A-11.

Towns, etc.—continued. Pop.

Loch Lomond, F-9.
Loggieville, B-10, (Ry 2-*a*) §
Londonderry, E-10..... 150
Long Beach, St. John ¶
Long Creek, 3 m E Cody's, E-9..... 70
Long Point, E-9..... ..1000
Long Reach, 5 m S W Kingston, E-8.
Long's Cove, Kings ¶
Long Settlement, D-5 100
Lonsdale, Kings ¶
Lord's Cove, F-6 85
Lorne, Restigouche ¶
Lowell, Albert ¶
Lower Abougoggin, Westmoreland ¶
Lower Brighton, D-6... 250
Lower Cambridge, Queens ¶
Lower Canterbury, E-6.
Lower Cape, 7 m N E Hopewell Hill, E-11..... 150
Lower Caraquet, A-11.
Lower Caverhill, York ¶
Lower Coverdale, 5 m S E Moncton, D-11 150
Lower Derby, Northumberland ¶
Lower Dumfries, York ¶
Lower French Village, E-7..... 150
Lower Gagetown, Queens ¶
Lower Hayneville, 5 m E Upper Hayneville, D-6. 100
Lower Hillsborough, 19 m from Moncton, D-11..... 50
Lower Line Queensbury, E-7..... 150
Lower Millstream, Kings ¶
Lower Nappan, Northumberland ¶
Lower Newcastle, B-10 250
Lower Poquiock, 28 m from Fredericton, E-7.
Lower Prince William, E-6..... 400
Lower Queensbury, 16 m S W Fredericton, E-7 150
Lower Ridge, Kings ¶
Lower Salmon Creek, Queens ¶
Lower St. Mary's, York ¶
Lower Southampton, 5 m S W Nackawick, D-6.
Lower Turtle Creek, 7 m S E Salisbury, D-10..... 200
Lower Wakefield, D-6 170
Lower Windsor, Carleton ¶
Lower Woodstock, D-6..... 500
Lozier Settlement, Gloucester ¶
Ludlow, C-8, (Ry 2-*a*) 135
Lutes Mountain, D-11.....1000
Lynch's Corner, Kings ¶
Lynnfield, F-6 173
Lyttleton, C-9 25

McAdam, (Ry 3-*f*), 3 m N E Vanceboro, Me., E-6.
McAdam Junction, E-6, (Ry 3-*a*,*f*) † ⊖..... 325

Towns, etc.—continued. Pop.

McAllister, Kings ¶
McDonald's Corner, E-9.
McDonald's Point, E-8..... 160
McDougalls, D-11, (Ry 10)..... 200
McDougall Settlement, (Ry 10) see McDougalls, D-11.
McFees, (Ry 8) 3 m S Upham Mills, D-6.
McGees, Albert, (Ry 1).
McGinley, Westmoreland ¶
McHenry's, (Ry 14) 1 m N Curryville, E-11.
McKees Mills, Kent ¶
McKenzie's Corner, D-5 200
McKnight, Kings ¶
McLaughlin Road, D-10..... 150
McLean, Kent ¶
McLeods Mills, C-10.
McMinns Mills, (Ry 13).
McNairn, Kent ¶
McNamee, C-8, (Ry 2-*a*).. 150
McQuade, Westmoreland ¶
Mace's Bay, F-7..... 150
Macinquac, York ¶
Mackville, Kings ¶
Mactaquack, 14 m W Fredericton, E-7..... 160
Madawaska, see Edmundston, B-4... 700
Magaguadavic, E-6, (Ry 3-*f*) 100
Magundy, E-6..... 100
Main River, Kent ¶
Main Stream, Carleton ¶
Manners Sutton, 15 m N E McAdams Junction, E-6.
Mannhurst, Kings ¶
Manuels, Northumberland ¶
Manzer's, D-7, (Ry 2-*a*).
Maple Green, A-8..... 85
Maplehurst, Carleton ¶
Maple Ridge, York ¶
Mapleton, 3 m N E Elgin, E-10.
Maple View, C-6.
Maplewood, York ¶
Maquapit Lake, 5 m N Sheffield, E-8.. 181
Marchbank, Kings ¶
Maria de Kent, Kent ¶
Markhamville, E-10 * 100
Mars Hill, Carleton ¶
Marvin, Kings ¶
Marysville, D-7, (Ry 2-*a*) † §.....1339
Mascarene, F-7..... 200
Maudslay, (Ry 3-*a*) 2 m N McAdam Junction, E-6.
Maugerville, E-8..... 600
Maxwell, F-6, (Ry 3-*c*).
Meadow, Albert ¶
Meadow Brook, D-11, (Ry 9-*a*).
Meadows, F-6, (Ry 3-*c*) ⊖
Mechanics' Settlement, 14 m E Sussex, E-9.
Meductic, E-5.
Melrose, D-13, (Ry 12).
Memel, Albert ¶
Memramcook, D-12, (Ry 9-*a*) * † § ⊖ .1150
Mercer, King's ¶
Michaud, Victoria ¶
Middle Caraquet, Gloucester ¶
Middle Coverdale, D-11..... 8000
Middle Hainesville, York ¶
Middle Sackville, E-12, (Ry 12) *

Towns, etc.—continued. Pop.

Middle Simonds, 2 m N E Avondale, D-5.
Middle Southampton, E-6..... .. 200
Middleton, E-11..... 75
Midgic, E-12, (Ry 12).
Midgic Station, Westmoreland ¶
Midland, E-9..... 100
Midway, Albert ¶
Milford, F-8 †.... 1000
Milkish, 8 m N W St. John, F-8.
Millbank, Northumberland ¶
Mill Brook, 12 m N E Gagetown, E-8.
Mill Cove, E-9 90
Mill Creek, D-11.
Mill Creek Station, (Ry 13).
Milledgeville, F-8 †..... 200
Miller's Brook, A-10, (Ry 4).
Millerton, C-9, (Ry 9-*e*) * † § 500
Millicete, (Ry 3-*j*) 3 m N E Perth, C-5.
Mill Settlement, Sunbury ¶
Millstream, E-9.
Milltown, F-6, (Ry 3-*i*) * † 2146
Milltown, 31 m E Bathurst, A-9 100
Millville, D-6, (Ry 3-*b*) * † ⊖ 300
Mineral, C-5.
Mineral Hill, Albert ¶
Miramichi Station, Northumberland ¶
Miscou Centre, Gloucester ¶
Miscou Harbour, Gloucester ¶
Miscou Lighthouse, A-12.
Mispec, F-9.. 100
Mitchell Settlement, Restigouche ¶
Mizonette, A-11..... 325
Model Farm, (Ry 9-*a*) 5 m N E Rothesay, F-8.
Moffats, A-7, (Ry 9-*c*) †
Molus River, (Ry 13).
Moncton, D-11, (Rys 9-*a*,*c*,10) * † § ⊖ 8763
Moncton Road, 4 m S W Shediac, D-12.
Monquart, Carlton ¶
Monument Settlement, E-5 150
Moody's, Gloucester ¶
Moore's Mills, F-6, (Ry 3-*c*).
Moran, C-8.
Morcambe, Kings ¶
Morehouse, Northumberland ¶
Morrison, (Ry 3-*g*) 1 m S Fredericton, E-7.
Mosquito Cove, 2 m from St. John, F-8..... ... 75
Moss Glen, 12 m from St. John, F-8... 125
Moulie's River, 12 m S W Richibucto, C-11.
Moulie's River Station, (Ry 13)..... 200
Mountain Brook, see Eel River, A-8.
Mountain Dale, Kings ¶
Mount Hebron, Kings ¶
Mount Middleton, Kings ¶
Mount Pisgah, Kings ¶
Mount Pleasant, D-5..... 200
Mount View, Westmoreland ¶
Mountville, Albert ¶
Mount Whatley, 6 m E Sackville, E-12.
Mouth of Jemseg, E-8..... 150
Mouth of Keswick, see Keswick, D-7. 200
Mouth of Nerepis, 3 m S E Nerepis Station, F-8..... ... 500
Mouth of St. Francis, B-3.
Muniac, (Ry 3-*a*) † 1 m S Kilburn, C-5..... 50

Towns, etc.—continued. Pop.

Murchie, (Ry 3-*a*) 1 m S Benton, E-5.
Murray Corner, D-13.
Murray Road, Westmoreland ¶
Musquash, F-8, (Ry 15) † 783

Nackawic, (Ry 3-*b*) 4 m E County Line, D-6.
Nackawick, D-6..... 300
Narrows, E-9 *..... 210
Nash's Creek, (Ry 9-*c*) † 22 m S E Dalhousie Junction, A-7.
Nashwaak, D-7, (Ry 2-*a*)..... 250
Nashwaak Bridge, York ¶
Nashwaaksis, 2 m N Fredericton, E-7. 200
Nashwaak Village, 9 m N Fredericton, E-7..... 200
Nason Siding, (Ry 3-*g*) 2 m S Waasis, E-7.
Nasonworth, York ¶
Nauwigewauk, F-9, (Ry 9-*a*) † §
Neguac, B-10.
Nelson, C-10, (Ry 2-*a*).
Nelson Reserve, Northumberland ¶
Nerepis Station, F-8, (Ry 3-*f*) 150
Never's, 2 m S E Hartland, D-5.
New Bandon, A-10, (Ry 4) 140
Newburg, Carleton ¶
Newburgh Junction, D-6, (Ry 3-*a*, *b*) † ⊖ 100
New Canaan, D-9 350
Newcastle, B-9 (Ry 9-*c*, *e*) * † §.....2000
Newcastle Bridge, D-8 225
Newcastle Creek, D-9.
New Denmark, Victoria ¶
New Horton, E-11 140
New Ireland, E-11.
New Ireland Road, E-10.
New Jerusalem, 11 m N E Welsford, F-8.
Newmarket, York ¶
New Maryland, E-7.
New Mills, A-8, (Ry 9-*c*) * † 200
New River, F-7, (Ry 15).
New River Mills, Charlotte ¶..... 70
New Scotland, Westmoreland ¶
New Town, E-10 200
New Zion, D-8.
Nictau, B-6.
Nigado, Gloucester ¶
Nixon, Albert ¶
Nixons, (Ry 3-*a*) 3 m N Newburgh Junction, D-6.
Northampton, D-6.
North Esk Boom, 6 m S W Newcastle, B-9.
Northfield, D-8.
North Forks of Salmon Creek, D-8.
North Lake, E-5.
North Renous, Northumberland ¶
North River, D-10.
North River Platform, 4 m S W Salisbury, D-10..... 80

Towns, etc.—continued. Pop.

North Tay, York ¶
North West Bridge, 2 m S Newcastle, B-9.
Norton, E-9, (Rys 5-*a*, 9-*a*) † § 192
Norton, Kings ¶ 142
Norton Dale, D-6..... 55
Norton Station, (Rys 5-*a*, 8-*a*) see Norton, E-9.
Notre Dame, D-11, (Ry 10).

Oak Bay, F-6, (Ry 15)..... 300
Oakham, 5 m E Narrows, E-9..... 126
Oak Hill, F-6.
Oakland, Carleton ¶
Oak Point, B-10.
Oak Point, E-8 *..... 200
Oaktown, Carleton ¶
Oakville, 10 m from Woodstock, D 5 150
Odell River, (Ry 3-*j*) 10 m S W Plaster Rock, C-6.
Olinville, E-8.
O'Neil, Westmoreland ¶
Oromocto, E-7 * 200
Ortonville, C-5, (Ry 3-*e*)..... 150
Ossekeag, Kings ¶ *
Otnabog, E-8.
Oulton Road, D-13, (Ry 12).

Painsec, 9 m E Moncton, D-11.
Painsec Junction, D-11, (Ry 9-*a*, *b*) †
Paquetville, Gloucester ¶
Parents, 11 m from Grand Falls, B-5.
Parker's Ridge, D-7.
Parlee Settlement, Kings ¶
Partridge Vale, E-9, (Ry 5-*a*).
Passekeag, E-9, (Ry 9-*a*)..... 150
Patterson Settlement, E-7.
Payne Settlement, Victoria ¶
Pearsonville, 3 m N W Collina, E-9.
Peel, D-5, (Ry 3-*a*) ⊖ 100
Pelletier Mills, Victoria ¶
Pembroke, 4 m from Woodstock, D-5.
Peniac, D-7, (Ry 2-*a*)..... 350
Pennfield, F-7, (Ry 15).
Pennfield Centre, Charlotte ¶
Pennfield Ridge, Charlotte ¶
Pennlyn, D-9, (Ry 5-*a*).
Penobsquis, E-10, (Ry 9-*a*) * † §..... 400
Perry Settlement, E-10..... 80
Perry's Point, Kings ¶
Perth, C-5, (Rys 3-*a*, *j*) † ⊖
Peter's Mills, Kent ¶
Petersville, E-8..... 240
Petersville Church, E-8..... 150
Petitcodiac, E-10, (Rys 6, 9-*a*) * † § ⊖ 750

Towns, etc.—continued. Pop.

Petite Lameque, Gloucester ¶
Petit Rocher, A-9, (Ry 9-*c*) * † §..... 700
Pierston, Kings ¶
Pine Ridge, 13 m S E Kent Junction, C-10 140
Pioneer, Carleton ¶
Pisarinco, F-8..... 426
Pisarinco West, St. John ¶
Plaster Rock, C-6, (Ry 3-*j*).
Pleasant Mount, Albert ¶
Pleasant Point, St. John ¶
Pleasant Ridge, F-7..... 250
Pleasant Vale, E-10..... 130
Plourd, Victoria ¶
Plumweseep, E-10, (Ry 9-*a*) 50
Plymouth, 5 m W Woodstock, D-5.. 75
Pockmouche, A-11, (Ry 4).
Pockmouche Junction, A-11, (Ry 7) †
Pockshaw, A-10, (Ry 4)..... 325
Pocologan, F-7.
Point au Car, Northumberland ¶
Pointe de Bute, E-12 400
Pointe du Chene, D-12, (Ry 9-*b*) † ... 150
Point Escuminac, B-11 †
Point la Nim, A-7..... 150
Point Sapin, C-11..... 250
Point Wolfe, E-10..... 250
Poirier, Kent ¶
Pollett River, E-10, (Ry 9-*a*)..... 200
Polleyhurst, Queens ¶
Pomeroy Ridge, F-6..... 160
Poodiac, 7 m S Sussex, E-9..... 100
Poquiock, E-6..... 150
Portage River, B-11..... 100
Port Elgin, D-12, (Ry 12) † ☵..... 300
Porter Road, F-9, (Ry 8).
Porter's, St. John ¶
Portland, 1 m W St. John, F-8 * ...14994
Porton, Carlton ¶
Power's Creek, 4 m N W Grand Falls, B-5.
Presd' en haut, Westmoreland ¶
Priceburgh, Victoria ¶
Prices, (Ry 14) 3 m S W Salisbury, D-10.
Prince of Wales, F-8, (Ry 15)..... 125
Prince William, E-6.
Prince William Station, E-6, (Ry 3-*f*) 40
Prosser Brook, 9 m N E Elgin, E-10 400
Protectionville, 5 m N W New Castle, B-9.
Public Landing, Kings ¶
Puellering, Kent ¶

Quaco, F-9, (Ry 8) §.....1100
Quaker Brook, (Ry 3-*j*) 8 m N E Perth, C-5.
Queensbury, York ¶
Queenstown, Queens ¶
Queensville, E-10.

Towns, etc.—continued. Pop.

Quisibus, Victoria ¶
Quispamsis, F-9, (Ry 9-*a*)..... 250

Randolph, St. John ¶
Rapide de Femme, (Ry 3-*e*) 3 m S Grand Falls, B-5.
Ratigan, E-5.
Ratter's Corner, E-9.
Read, D-12.
Red Bank, C-9.
Red Head, St. Johns ¶
Red Pine, B-9, (Ry 9-*c*) †..... 17
Red Rapids, C-5, (Ry 3-*j*)..... 300
Red Rapids Bridge, Victoria ¶
Reed's Island, (Ry 3-*j*) 7 m S W Plaster Rock, C-6.
Reed's Point, Kings ¶
Rees, Queens ¶
Renaud's Mills, Kent ¶
Renous Bridge, C-9.
Reynolds, Northumberland ¶
Richardville, D-10.
Richibucto, C-11, (Ry 13) * †..... 800
Richibucto Village, C-11.
Richmond Corner, D-5 *..... 250
Riley Brook, B-6..... 700
Riordan, Gloucester ¶
Riverbank, (Ry 3-*f*) 13 m N Woodstock, D-5.
River Charlo, A-9, (Ry 9-*c*) * 290
River de Chute, C-5, (Ry 3-*a*)..... 280
River de Femme, (Ry 3-*e*) 3 m S Grand Falls, B-5.
River Louison, A-8 *..... 150
River Side, E-11, (Ry 14) 50
Riverside, F-8, (Ry 9-*a*).
River View, Albert ¶
Riviere des Caches, 2 m S W Upper Neguac, B-10.
Robertson, E-9, (Ry 8).
Robertson's Point, E-8.
Robertville, Gloucester ¶
Robichaud, Westmoreland ¶
Robinsonville, Restigouche ¶
Rockland, (Ry 3-*b*) 2 m S Keswick, D-7.
Rockland Station, Westmoreland ¶
Rockport, E-11..... 189
Rockville, E-9 125
Rogersville, C-10, (Ry 9-*c*) † §... 1379
Roix Road, (Ry 3-*a*) 2 m N Waweig, F-6.
Rolling Dam, F-6, (Ry 3-*a*)..... 500
Rolling Dam Station, Charlotte ¶
Rosebank, 2 m from Newcastle, B-9.
Rosedale, D-5 ‡
Rose Vale, 15 m N E Elgin, E-10. ...100
Rothesay, F-8, (Ry 9-*a*) * † § ☵..... 300
Round Hill, E-8..... 100
Rowena, Victoria ¶
Rowena Station, (Ry 3-*j*) 7 m N E Perth, C-5.

Towns, etc.—continued. Pop.

Roxburgh, E-10.
Royal Road, D-7 240
Royal Road West, York ¶
Royalton, 24 m N W Woodstock, D-5.
Rusagornis, E-7 300
Rusagornis Station, E-7, (Ry 3-*g*)
Ruther Glen, Carleton ¶

Sackville, E-12, (Rys 9-*a*, 12) * † § ⅁ 1875
Salamanca, (Ry 3-*g*) 1 m S Fredericton, E-7.
Salem, E-11, (Ry 14)..... 20
Salina, King's ¶
Salisbury, D-10, (Rys 9-*a*, 14) * † §... 325
Salkeld, Charlotte ¶
Salmon Beach, A-10, (Ry 4) 200
Salmon Creek, D-8.
Salmondale, Queens ¶
Salmonhurst, Victoria ¶
Salmon River, F-10 150
Salt Springs, E-9, ... 150
Sand Point Road, St. John ¶
Sargent, Northumberland ¶
Sargison, Kings, (Ry 5-*a*) 2 m N Belleisle, E-9.
Sartell, Kings ¶
Savoy, Northumberland ¶
Scadouc, Westmoreland ¶
Scotch Lake, York ¶
Scotch Ridge, F-6..... 103
Scotch Settlement, D-11, (Ry 10) 215
Scotch Settlement, E-9, (Ry 5-*a*).
Scotch Town, E-8..... 120
Scott, E-5, (Ry 3-*a*).
Scribner, Kings ¶
Sea Dog Cove, Kings ¶
Seal Cove, G-7..... 265
Sea Side, A-8.
Second Falls, F-7..... 500
Second Westcock, Westmoreland ¶
Selwood, Restigouche ¶
Semiwagan Ridge, Northumberland ¶
Seven Mile Ridge, Restigouche ¶
Sevogle, B-9.
Shanklin, 5 m W St. Martins, F-9... 109
Shannon, E-8 140
Shannonvale, 4 m S Dalhousie, A-8.
Sharp, Kings ¶
Shaw Brook, Westmoreland ¶
Sheba, 10 m N E Narrows, E-9.
Shediac, D-12, (Ry 9-*b*) * † §.....1000
Shediac Bridge, 2 m N Smith's, D-11.
Shediac River, Westmoreland ¶
Shediac Road, 6 m N E Moncton, D-11 150
Sheffield, E-8 *..... 400
Sheffield Academy, 4 m W Scotchtown, E-8.
Sheila, Gloucester, ¶
Shenstone, Albert ¶
Shepody Road, E-10 200

Towns, etc.—continued. Pop.

Sherlock, Kings ¶
Sherman Road, Albert ¶
Shinnickburn, 12 m S E Blackville, C-9.
Shippigan, B-11, (Ry 4) * †..... 600
Shippigan Island † 6 m N E Shippegan, B-11.
Shirley Settlement, Sunbury ¶
Shogamoc, (Ry 3-*a*) 3 m N W Deer Lake, E-6.
Shore Line Crossing, F-6, (Ry 3-*a*, *c*).
Shortholm, Queens ¶
Silver Beach, Victoria ¶
Silverstream, Victoria ¶
Sinclair Hill, Albert ¶
Sisson Ridge, C-6.
Six Roads, Gloucester ¶
Smith's, D-11 150
Smith's Corner,)Ry 3-*b*) 1 m W Cardigan, D-7.
Smith's Creek, 5 m N Sussex, E-9.
Smith Town, E-9, (Ry 8)..... 200
Snider Mountain, Kings ¶
Somerville, D-5 150
Sorrel Ridge, Charlotte ¶
Southampton, 5 m S W Nackawick, D-6 250
South Bay, F-8, (Ry 3-*f*).
South Branch, E-10 200
South Branch, E-7, (Ry 3-*f*).
South Branch, of St. Nicholas River, Kent ¶
South Clones, Queens ¶
South Esk, Northumberland ¶
South Gordonsville, Carleton ¶
South Knowlesville, Carleton ¶
South Nelson, 2 m S E Newcastle, B-9 2000
South Nelson Road, Northumberland ¶
South Newbridge, Carleton ¶
South Renous, Northumberland ¶
South River, Gloucester ¶
South Side of Cocagne River, Kent ¶
South Tilley, 6 m N E Andover, C-5.
Speerville, D-5.
Speight's Corner, Queens ¶
Spence, D-13.
Springfield, D-6.
Springfield, E-9 * 300
Spring Hill, E-7..... 260
Spring Hill Station, D-7, (Ry 3-*b*).
Spruce Lake, F-8, (Ry 15).
Spruce Lake Station, St. John ¶
St. Almo, Victoria ¶
St. Amand, Victoria ¶
St. André de Shediac, Westmoreland ¶
St. Andrews, F-6, (Ry 3-*a*) * † ⅁ 1778
Ste. Anne de Kent, C-11.
Ste. Anne de Madawaska, Victoria ¶
St. Anns, B-5, (Ry 3-*e*) 973
St. Anthony, D-11, (Ry 10).
St. Basil, B-4, (Ry 3-*e*).
St. Charles, Kent ¶
St. Croix, E-6, (Ry 3-*f*) †..... 674
St. Edourard de Kent, C-11.
St. Fabien, Kent ¶
St. Francois de Kent, Kent ¶
St. George, F-7, (Ry 15) * † ‡.....2757
St. Gregoire, Kent ¶
St. Hilaire, B-4, (Ry 19-*a*) † §..... 992

Towns, etc.—continued. Pop.

St. Hilaire Church, B-4, (Ry 19-*a*).
St. Ignace, Kent ¶
St. Isidore, A-10, (Ry 7) 872
Ste. Jacques, B-4, (Ry 19-*a*)..... 874
St. Jacques Church, (Ry 19-*a*) 2 m S E St. Jacques, B-4.
St. Jean-Baptiste, Kent ¶
St. John, F-8, (Rys 3-*f*, 9-*a*, 15) * † ‡ § ϑ ⁂.....39179
St. John, North, St. John ¶
St. John, West, St. John ¶
St. Joseph, E-11 600
St. Joseph, A-10, (Ry 4).
St. Joseph de Kent, Kent ¶
St. Leonards, B-5, (Ry 3-*e*) † ϑ
St. Leonard Station, Victoria ¶
St. Louis, C-11, (Ry 13).
St. Louis de Kent, see St. Louis, C-11.
St. Martin's, F-9, (Ry 8) * §.....3000
St. Mary's, D-11 †
St. Mary's, (Ry 3-*b*) † ϑ 1 m W Gibson, D-7.
St. Mary's Ferry, York ¶
St. Maure, Restigouche ¶
St. Norbert, D-11.
St. Paul's, D-11 600
St. Pierre, C-11.
Ste. Rosette, Gloucester ¶
St. Simon, Gloucester ¶
St. Stephen, F-6, (Rys 3-*c*, *i*, 15) * † ‡ § ϑ 2680
St. Thomas, Carleton ¶
St. Thomas de Kent, Kent ¶
Stanley, D-7 *
Stanmore, Restigouche ¶
Starkey's, 8 m N E Narrows, E-9... 75
Steevescote, Albert ¶
Steeve's Mountain, 10 m W Moncton, D-11.
Steeve's Settlement, E-10, (Ry 6).... 150
Stevens, St. John, (Ry 3-*f*).
Stewarton, 4 m N Belleisle, E-9.
Stickney, (Ry 3-*a*) 8 m N W Kent Junction, C-10.
Stiles Village, Westmoreland ¶
Stonehaven, A-10, (Ry 4) 200
Stone Ridge, (Ry 3-*b*) 3 m S E Burnside, D-7..... 50
Stony Creek, E-11, (Ry 14)..... 59
Strathabo, D-9.
Strathadam, Northumberland ¶
Stymast Settlement, 36 m from Chatham, B-10..... 500
Sugar Brook, E-6, (Ry 3-*a*).
Summerfield, 6 m N W Bristol, C-5.. 249
Summer Hill, E-8..... 140
Summit, (Ry 3-*e*) 1 m E Edmundston, B-4.
Summit, Albert, (Ry 1).
Sunnyside, A-8.
Surrey, 2 m S Hillsborough, E-11... 300
Sussex, E-9, (Ry 9-*a*) † § ϑ 1500
Sussex Corner, E-10..... 200
Sussex Portage, E-10..... 150
Sussex Vale, * see Sussex, E-9.
Sutton, (Ry 3-*f*) 3 m S Grand Bay, F-8.
Swan Creek, E-8.
Sweenyville, 6 m N E Canaan Station, D-10.

Towns, etc.—continued. Pop.

Synton, Albert ¶
Syphers' Cove, E-8..... 100

Tabucintac, B-11.
Tapley's Mills, Carleton ¶
Taylor Village, 4 m N W Dorchester, E-11.... 130
Tay Mills, D-7..... 200
Tay Settlement, D-7.
Teeds Mill, (Ry 3-*a*) 7 m S W Woodstock, D-5.
Temperance Vale, D-6 223
Temple, York ¶
Ten Mile Creek, F-9 150
Tennant's Cove, E-9..... 176
Tete à Gouche River (North), A-9.
Tete à Gouche River (South), 3 m from Bathurst, A-9.
Texas River, D-7.
The Barony, York ¶
The Bluffs, Kings ¶
The Grant, Kings ¶
The Ledges, B-3, (Ry 19-*a*).
The Range, D-9..... 150
The Waugh, Gloucester ¶
The Willows, Northumberland ¶
Thomond, Kings ¶
Thompson's, (Ry 5-*a*) 2 m S Codys, E-9.
Thornbrook, E-10.
Thornes, (Ry 5-*a*) 5 m S Codys, E-9.
Thornetown, 5 m N E Narrows, E-9 147
Three Brooks, C-6, (Ry 3-j)..... 100
Three Tree Creek, E-7, (Ry 3-*g*).
Tidnish Bridge, 2 m S E Baie Verte, D-12..... 300
Tilley, C-5.
Tilley Road, Gloucester ¶
Titus Mills, (Ry 8) 1 m N Upham, F-9.
Titusville, Kings ¶ 100
Tobique Narrows, C-5, (Ry 3-*j*).
Tobique River, Victoria ¶
Tooleton, Kings ¶
Torryburn, F-9, (Ry 8-*a*).
Tower Hill, Charlotte ¶ *
Tracadie, B-10, (Ry 7) * †..... ...1200
Tracadie Mills, B-11, (Ry 7).
Tracey's Mills, 5 m W Florenceville, D-5.
Tracey Station, E-7, (Ry 3-*f*) ϑ 250
Tracyville, E-7..... 60
Trout Brook, B-9 210
Trout Stream, Gloucester ¶
Turtle Creek, E-11, (Ry 14)..... 150
Tweedside, E-6..... 150

Towns, etc.—continued. Pop.

Underhill, Northumberland ¶
Undine, C-5 300
Union Corner, D-5 120
Upham, F-9, (Ry 3)* 100
Upham Mill, D-6, (Ry 3-*b*).
Upham Station, Kings ¶
Upham Vale, see Hammond Vale, E-10.
Upper Abougoggin, Westmoreland ¶
Upper Bay du Vin, C-10 100
Upper Blackville, C-9, (Ry 2-*a*) 200
Upper Brighton, Carleton ¶
Upper Buctouche, D-11 372
Upper Burton, Sunbury ¶
Upper Cape, 7 m E Port Elgin, D-12 300
Upper Caraquet, A-11, (Ry 4) 200
Upper Caverhill, D-6.
Upper Charlo, Restigouche ¶
Upper Coal Creek, Queens ¶
Upper Coverdale, Albert ¶
Upper Cross Creek, D-7, (Ry 2-*a*).
Upper Dorchester, E-11, (Ry 9-*a*).
Upper Dover, Westmoreland ¶
Upper Gagetown, E-8 * 300
Upper Gaspereaux, D-9.
Upper Goshen, 4 m E Annagance, E-10.
Upper Greenwich, E-8 100
Upper Hampstead, E-8 40
Upper Hayneville, D-6 200
Upper Kent, C-5, (Ry 3-*a*).
Upper Keswick, D-6, (Ry 3-*b*) 150
Upper Keswick Ridge, 13 m N W Fredericton, E-7 115
Upper Kintore, Victoria ¶
Upper Knoxford, Carleton ¶
Upper Loch Lomond, F-9 150
Upper Magaguadavic, E-6 200
Upper Maugerville, E-8 250
Upper Mills, F-6 266
Upper Neguac, B-10 200
Upper Nelson, C-9, (Ry 2-*a*) 350
Upper New Horton, E-11 65
Upper Otnabog, Queens ¶
Upper Peel, 2 m S Florenceville East, D-6 100
Upper Pockmouche, Gloucester ¶ *
Upper Pointe de Bute, Westmoreland ¶
Upper Queensbury, 5 m S E Nackawick, D-6 218
Upper Rockport, E-12 150
Upper Sackville, E-12, (Ry 12) 400
Upper Sheffield, 5 m W Sheffield, E-8. 200
Upper St. Bazil, Victoria ¶
Upper St. Francis, B-3.
Upper Southampton, E-5.
Upperton, 2 m E Upham, F-9.
Upper Wicklow, C-5 140
Upper Woodstock, D-5, (Ry 3-*a*) 250

Towns, etc.—continued. Pop.

Urney, Kings ¶
Urquharts, E-9.

Victoria, D-5 500
Victoria, (Ry 3-*g*) 2 m S Fredericton, E-7 150
Victory, Queens ¶
Vienneau, Northumberland ¶
Village St. Jean, Kent ¶
Vincent, Queens ¶

Waasis Station, E-7, (Ry 3-*g*) 200
Wakefield Centre, Carleton ¶
Walker's Settlement, Kings ¶
Walton's Lake, Kings ¶
Ward's Creek Road, E-10 150
Washademoak, E-9, (Ry 5-*a*) 250
Waterborough, E-9 100
Waterford, E-10 1177
Waterside, E-11 225
Waterville, 3 m NE Jacksontown, D-5.
Watson Settlement, D-5 200
Watt Junction, F-6, (Ry 3-*a*, *c*) † ⊖
Waweig, F-6, (Ry 3-*a*) 300
Wayerton, B-9.
Welch, Westmoreland ¶
Weldon, (Ry 14) 2 m N E Hillsborough, E-11.
Wellington, 2 m N W Hillsborough, E-11.
Wells, Kings ¶
Welsford, F-8, (Ry 3-*f*) * † ⊖ 250
West Branch of St. Nicholas River, C-11 600
Westcock, 2 m from Sackville, E-12.
Westfield, Kings ¶ *
Westfield Beach, F-8, (Ry 3-*f*) † ⊖
Westfield Centre, King's ¶
West Glassville, 6 m N E Bristol, C-5 140
Westmoreland Point, 4 m E Sackville, E-12 125
West Quaco, see Quaco, F-9 150
West River, (Ry 1) 2 m S W Germantown, E-11 50
West Scotch Settlement, Kings ¶
West St. John, (Ry 15) 5 m from Spruce Lake, F-8.
Wheaton Mills, Westmoreland (Ry 6) 1 m W Fawcett Hill, E-10.
Wheaton Settlement, 6 m S W Salisbury, D-10 160

Towns, etc.—continued.	Pop.
White Head, G-7.	
Whitehead, 9 m N St. John, F-8.	
White's Cove, E-8.	
White's Mills, Kings ¶	
White's Mountain, Kings ¶	
White's Point, Queens ¶	
White's Settlement, Kent ¶	
Whitney, C-9	205
Whittier's Ridge, F-7.	
Wickham, E-8	200
Wicklow, C-5	115
Wiggins, 3 m S The Range, D-9.	
Williamsburg, D-7.	
Williamstown, 9 m N W Hartland, D-5.	
Willowdale, 6 m W Elmwood, D-10.	
Willow Grove, F-9	178
Wilson's, (Ry 14) 2 m S E Albert Mines, E-11.	
Wilsonburg, Sunbury ¶	
Wilson's Beach, G-7	600
Wilson's Point, A-12	200
Winding Ledges, B-3	400
Windsor, D-6	90
Wisely, York ¶	
Woodhurst, Westmoreland ¶	
Wood Lake, St. John ¶	
Woodlands, York ¶	
Wood Point, F-12	200
Woodside, Sunbury ¶	
Woodsiding, 3 m S E Glasier, E-7.	
Woodstock, D-5 (Ry 3-*a*) * † ϑ	3288
Woodstock Road Station, D-5, (Ry 3-*b*).	
Woodville, Victoria ¶	
Woodward's Cove, G-7 †	250
Woodworth's, (Ry 14) 1 m S Albert Mines, E-11.	
Yoho, E-7	125
York Mills, York ¶	
Youghall, A-9.	
Young's Cove, E-9.	
Young's Cove Road, E-9, (Ry 5-*a*) §	200
Zealand, D-7, (Ry 3-*b*)	650
Zealand Station, York ¶	
Zionville, D-7, (Ry 2-*a*).	

RAND, McNALLY & CO.'S

INDEXED DISTRICT MAP

AND SHIPPERS' GUIDE OF

PRINCE EDWARD ISLAND

ACCOMPANIED BY A NEW AND ORIGINAL COMPILATION AND READY REFERENCE INDEX, SHOWING IN DETAIL THE

ENTIRE RAILROAD SYSTEM,

The Express Company doing business over each Road,

AND ACCURATELY LOCATING ALL THE CITIES, TOWNS, POST OFFICES, RAILROAD STATIONS, VILLAGES, COUNTIES, ISLANDS, LAKES, RIVERS, ETC.

THE SPECIAL FEATURES

OF THIS POCKET MAP ARE: LOCATING THE BRANCH OR PARTICULAR DIVISION OF RAILROAD UPON WHICH EACH STATION IS SITUATED; THE NEAREST MAILING POINT OF ALL LOCAL PLACES; DESIGNATING MONEY-ORDER POST OFFICES; TELEGRAPH STATIONS; AND NAMING THE EXPRESS COMPANY DOING BUSINESS AT THE POINTS WHERE THE SEVERAL COMPANIES HAVE OFFICES.

Population is given according to the latest Official Census.

CHICAGO AND NEW YORK:
RAND, McNALLY & CO.,
Map Publishers and Engravers.

Explanation of Abbreviations and Reference Marks

N—North. S—South. E—East. W—West. m—Miles. Ry or Rys—Railway or Railways.

¶ P. O. not located on Map.
* Money Order Post Office.
† Telegraph Station.
§ Canadian Express.

All counties, towns, cities, villages, etc., are indexed in the following manner:

(See map of Kansas.)

	Pop.
Burlington, Coffey, O-36, (Rys 5-*ac*, 31-*b*) * † ‡ ±	**2322**
East Wolf, Russell, *mail* Lucas.	
Judson, Smith, C-20	36

Burlington being in black type indicates that it is the county seat of Coffey County; O-36 shows where it can be found on the map (see example below); (Rys 5-*ac*, 31-*b*), that it is a station upon each of these railways, 5 and 31, and branches *ac* and *b* (see list of railways, which are consecutively numbered and alphabetically arranged); *, that it is a money-order post office; †, that it is a telegraph station; ‡ ± refer to the express companies as shown above; **2322** is the population given according to the latest official census.

East Wolf is in Russell County, and mail for this place should be sent to Lucas post office.

The letters and figures following names (like O-36 above) refer to that point on the map at which lines drawn from marginal figures top and bottom, and letters upon either side of map, would cross each other at right angles.

For example, to find "New York City, D-5;" let the diagram below represent the map. New York is seen near the crossing of lines D—D and 5—5.

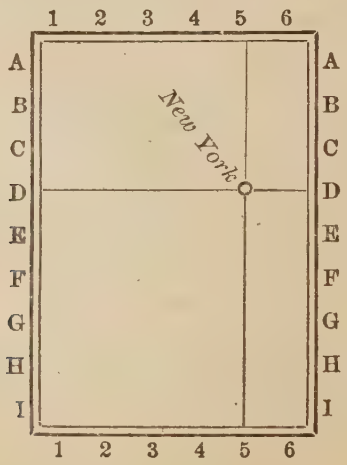

Copyright, 1899, by Rand, McNally & Co., Chicago.

RAILROADS.

Prince Edward Island. Canadian Express.

a Tignish, C 13, to Charlottetown, D 14.
b Mount Stewart, D 15, to Georgetown, D 15.
c Souris, D 16, to Charlottetown, D 14.
d Emerald Junction, D 13, to Cape Traverse, D 13.
e Alberton, C 12, to Cascumpie, C 12.

DISTRICTS.

	Pop.
Kings, D-15	26,633
Prince, C-12	36,470
Queens, D 14	45,977
Total	109,080

ISLANDS.

Boughton.....D-16 St. Peters.....D-14

TOWNS, DISTRICTS, ETC.

	Pop.
Abrams Village, D-12	350
Afton Road, Queens, East ¶	
Aitkin's Ferry, 2 m S Georgetown, D-15	150
Albany, D-13, (Ry 1-*d*)	175
Alberry Plains, Queens, East ¶	125
Alberton, C-12, (Ry 1-*a*, *e*) * †	900
Albion, Kings ¶	200
Alexandra, D-14	400
Alliston, Queens, East ¶	
Alma, C-12, (Ry 1-*a*)	150
Annandale, † 10 m N Georgetown, D-15	124
Annarowe, Queens, West ¶	
Appin Road, 12 m W Charlottetown, D-14.	
Argyle Shore, D-14	231
Armadale, 7 m W New Zealand, D-16	250
Ashton, (Ry 1-*c*) 4 m W Selkirk, D-15.	
Auburn, 7 m S W Mount Stewart, D-15.	
Augustine Cove, D-13	150
Baldwin's Road, Kings ¶	
Baltic, Prince ¶	200
Bangor, 8 m E Mount Stewart, D-15.	
Barbara Weit, (Ry 1-*a*) 2 m N Kensington, D-13.	
Bayfield, Kings ¶	100
Bay Fortune, D-15	75
Bayview, Queens, West ¶	
Beach Point, Queens, East ¶	
Bear River, D-16, (Ry 1-*c*) †	
Beaton's Mills, Queens, East ¶	

Towns, etc.—continued.

	Pop.
Bedeque, D-13	800
Bedford, (Ry 1-*c*) † 8 m E Royalty Junction, D-14.	
Belfast, D-13 *	205
Belle Creek, E-15.	
Belmont, Prince, West ¶	200
Biddeford, † 20 m N W Summerside, D-13	150
Black Bush, see Lot No. 56, D-15	100
Bloomfield, C-12, (Ry 1-*a*) †	
Bloomfield Station, Prince, West ¶	
Blooming Point, Queens, East ¶	75
Blueshank, (Ry 1-*a*) 2 m S Kensington, D-13	200
Bonshaw, D-14	200
Bonwell, Prince, East ¶	25
Bothwell, D-16.	
Brackley Beach, D-14.	
Brackley Point, (Ry 1-*c*) 6 m N Charlottetown, D-14	150
Brackley Point Road, 1 m N Royalty Junction, D-14.	
Brae, C-12	500
Breadalbane, D-13, (Ry 1-*a*) †	300
Bridgetown, 15 m N Georgetown, D-15	700
Brockton, Prince, West ¶	550
Brookfield, Queens, West ¶	
Brooklyn, 9 m S W Georgetown, D-15.	
Brookside, Queens, East ¶	
Brudenell, D-15, (Ry 1-*b*)	30
Bungay, Queens, West ¶	
Burlington, C-13	200
Burton, C-12	100
Byrne's Road, Kings ¶	
Cable Head, D-15.	
Cable Head West, Kings ¶	
Caledonia, D-15	200
Cambridge Road, Queens, East ¶	400
Campbell's Cove, Kings ¶	
Campbellton, 12 m S Alberton, C-12	200
Canoe Cove, Queens ¶	240
Cape Egmont, Prince, East ¶	200
Cape Traverse, D-13, (Ry 1-*d*) †	100
Cape Wolfe, C-12	300
Cardigan, D-15, (Ry 1-*b*) †	500
Cardigan Bridge, see Cardigan, D-15.	
Cardross, Kings ¶	

Towns, etc.—continued. Pop.

Carleton, D-13 300
Cascumpie, C-12, (Ry 1-*e*).
Cavendish, C-14 180
Cavendish Road, 2 m S E Cavendish, C-14 300
Cemetery, (Ry 1-*a*, *c*) 4 m N Charlottetown, D-14.
Central Bedeque, 6 m S E Summerside, D-13.
Centreville, see Bedeque, D-13 800
Charlottetown, D-14, (Ry 1-*a*, *c*)* † § 11373
Charnwood, Kings ¶
Chelton, Prince, East ¶
Chepstow, 2 m E Souris, East, D-16. 170
Cherry Grove, D-16.
Cherry Valley, 19 m W Georgetown, D-15 200
China Point, Queens, East ¶
Clarke's Mills, Prince, East ¶
Clarktown, Queens, East ¶
Clear Springs, D-16 150
Clermont, Prince, East ¶
Clifton, † 7 m from Kensington, D-13 1000
Clinton, Queens, West ¶ 200
Clyde River, Queens, West ¶
Clyde Station, (Ry 1-*a*) 4 m W Hunter's River, D-14. 60
Coleman, C-12, (Ry 1-*a*) 1000
Colville, (Ry 1-*a*) 9 m W Royalty Junction, D-14 25
Commercial Cross, Kings ¶
Conway Station, C-13, (Ry 1-*a*) 81
Cornwall, D-14 400
Corraville, Kings ¶
Covehead Road, D-14 200
Crapaud, D-13 † 1500
Cymbria, Queens, East ¶

Darlington, Queens, West ¶ 190
Darnley, C-13.
DeBlois, C-12, (Ry 1-*a*).
DeBlois Station, Prince, see De Blois, C-12.
DeGros Marsh, D-15 240
De Sable, D-13.
Dingwell's Mills, Kings ¶
Donaldson Estate, 13 m E Charlottetown, D-14 250
Double Hill, Queens, East ¶
Douglass, (Ry 1-*c*) 6 m E Mount Stewart, D-15.
Dromore, 5 m S Mount Stewart, D-15 180
Dromore West, Queens, East ¶
Dundas, D-15 † 200
Dundee, (Ry 1-*c*) 4 m E Mount Stewart, D-15.
Dunedin, Queens, West, ¶
Durell, Kings ¶ 120
Duvar, (Ry 1-*a*) 2 m S W Bloomfield, C-12.
Duvar Road, Prince, West ¶

Towns, etc.—continued. Pop.

Earnscliffe, Queens, East ¶
East Baltic, Kings ¶ 225
East Point, D-16 150
East Royalty, 3 m from Charlottetown, D-14 130
Ebbsfleet, Prince, West ¶
Ebenezer, Queens, East ¶
Egmont Bay, D-12 150
Eldon,† see Belfast, D-13 205
Ellerslie, C-12, (Ry 1-*a*) 500
Elliott's Mills, D-13, (Ry 1-*a*).
Elliott Vale, Kings ¶
Ellis River, Prince, West ¶
Elmira, Kings ¶
Elmsdale, C-12, (Ry 1-*a*) 150
Elmwood, Queens, West ¶
Emerald, ¶ see Emerald Junction, D-13 280
Emerald Junction, D-13, (Ry 1-*a*, *d*) †
Emyvale, 11 m N W Charlottetown, D-14 510
Enmore, Prince, West ¶

Fairfield, D-16 300
Fairview, D-14.
Farmington, D-15 180
Fifteen Point, D-12 50
Fitzgerald Station, Prince, West ¶
Five Houses, (Ry 1-*c*) 2 m E St. Peters, D-15.
Flat River, E-14 400
Forest Hill, D-15.
Fort Augustus, D-15 300
Fortune Bridge, Kings ¶
Fortune Cove, C-12.
Forty Eight Road, (Ry 1-*b*), 2 m N W Perth, D-15.
Found's Mills, Queens, West ¶
Fredericton, D-14, (Ry 1-*a*).
Fredericton Station, see Fredericton, D-14.
Freeland, Prince, West ¶
Freetown, D-13, (Ry 1-*a*) † 250
French River, C-13 150
French Village, D-14.

Gallas Point, Queens, East ¶
Gamble's Corners, Prince, East ¶
Garfield, Queens, East ¶

Towns, etc.—continued.	Pop.
Gaspereaux, D-15.	
Georgetown, D-15, (Ry 1-*b*) * †	1060
Glencorradale, Kings ¶	
Glendale, 14 m from Charlottetown, D-14.	200
Glenfanning, Kings ¶	
Glenfinnan, Queens, East ¶	
Glengarry, Prince, West ¶	130
Glen Martin, Kings ¶	
Glen William, Kings ¶	200
Goose River, D-15	250
Gowan Brae, Kings ¶	
Graham's Road, D-13	224
Grand Tracadie, 8 m N E Royalty Junction, D-14	200
Grandview, Queens, East ¶	300
Granville, D-13	380
Greenmount, Prince, West ¶	
Greenvale, 13 m from Charlottetown, D-14	130
Greenwich, Kings ¶	
Hamilton, 5 m N W Kensington, D-13	100
Hampshire, Queens, West ¶	
Hampton, 22 m from Charlottetown, D-14	63
Harmony, (Ry 1-*c*) 3 m S New Zealand, D-16.	
Harpers, (Ry 1-*a*) 2 m S Tignish, C-13.	
Harrington, Queens, East ¶	
Hartsville, 3 m S Hunters River, D-14.	
Hazel Grove, D-14.	
Head of Cardigan, Kings ¶	
Head of Hillsborough, Kings ¶	
Head of St. Peter's Bay,* see St. Peters, D-15	400
Heatherdale, Kings ¶	
Hermanville, Kings ¶	
Higgin's Road, D-12	350
High Bank, Kings ¶	
Hopefield, Kings ¶	200
Hope River, D-14.	
Howlan, (Ry 1-*a*) 13 m S Alberton, C-12.	
Hunter's River, D-14, (Ry 1-*a*) †	200
Indian River, C-13	250
Inverness, C-12	60
Iris, Queens, East ¶	

Towns, etc.—continued.	Pop.
Johnston's River, D-14.	
Kelly's Cross, D-14	553
Kensington, D-13, (Ry 1-*a*) * †	1500
Kildare, C-13.	
Kildare Capes, C-13	300
Kildare Station, C-12.	
Kingsborough, Kings ¶	200
Kinkora, D-13, (Ry 1-*d*).	
Kinross, D-15	515
Lake Verd, Queens, East ¶	200
Lakeville, Kings ¶	130
Lansdowne Hotel, Prince, East ¶	
Launching Place, 7 m N E Georgetown, D-15	200
Lauretta, Prince, West ¶	
Leoville, Prince, West ¶	
Lincoln, Queens, West ¶	
Linkletter, Prince, East ¶	
Little Harbour, D-16	200
Little Pierre Jacques, Prince, West ¶	
Little Pond, Kings ¶	
Little Sands, E-15	216
Little Tignish, C-13.	
Little York, see York, D-14	152
Locke Road, Prince, East ¶	
Long Creek, 8 m S W Charlottetown, D-14	150
Long River, 6 m N E Kensington, D-13.	230
Lorne Valley, Kings ¶	
Lot No. 1, 3 m N Tignish, C-13	160
Lot No. 4, C-12	190
Lot No. 6, C-12.	
Lot No. 8, C-12.	
Lot No. 10, C-12	250
Lot No. 11, C-13	500
Lot No. 12, 4 m S E Conway Station, C-13.	
Lot No. 14, 6 m N E Wellington, D-13.	
Lot No. 16, C-13.	
Lot No. 30, 3 m E Kelly's Cross, D-14.	
Lot No. 35, 3 m E York, D-14.	
Lot No. 40, D-15, (Ry 1-*c*) †	500
Lot No. 48, Kings ¶	
Lot No. 56, D-15	124
Lot No. 67, 4 m S E Rose Valley, D-13	200
Lower Freetown, 6 m S E Summerside, D-13	200

Towns, etc.—continued. Pop.

Lower Montague, †3 m S W Georgetown, D-15 200
Lower Rollo Bay, Kings ¶..... 400
Loyalist, (Ry 1-*a*) 1 m W Milton Station, D-14.
Lyndale, Kings ¶

McNeills Mills, (Ry 1-*a*) 2 m S Conway Station, C-13.
MacDougall, 4 m N E Wellington, D-13.
Maddock, Prince ¶
Malpeque, see Princetown, C-13... 1500
Mansfield, Kings ¶
Maple Plains, Prince, East ¶
Margate, D-13..... 130
Marie, (Ry 1-*c*) 1 m E Morell, D-15.. 200
Marie Bridge, 10 m E Mount Stewart, D-15.
Marshfield, Queens, East ¶..... 230
Martin, Queens, West ¶.....1000
Mayfield, Queens, West ¶
Melrose, 7 m N Georgetown, D-15... 100
Mermaid Farm, 4 m N E Charlottetown, D-14..... 70
Middleton, D-13..... 150
Midgell, (Ry 1-*c*) 3 m W St. Peters, D-15.
Midgell Mills, Kings ¶
Milburn, Kings ¶
Mill Cove, Queens, East ¶..... 50
Mill River, C-12, (Ry 1-*a*).
Milltown Cross, Kings ¶..... 120
Millvale, Queens, West ¶
Mill View, D-14.
Milton Station, D-14, (Ry 1-*a*) 150
Miminegash, C-12..... 100
Miscouche, D-13, (Ry 1-*a*) †..... 600
Mitchell River, Kings ¶
Monaghan, D-15..... 115
Montague Bridge, D-15 *†..... 600
Montague Cross, D-14..... 175
Monticello, 30 m N E Georgetown, D-15.
Montrose, C-12..... 200
Morell, D-15, (Ry 1-*c*)†..... 425
Morell Rear, 3 m S Morell, D-15.
Morell Station, see Morell, D-15.
Mount Albion, Queens, East ¶..... 300
Mount Buchanan, Queens, East ¶... 300
Mount Herbert, Queens, East ¶..... 150
Mount Hope, Kings ¶..... 81
Mount Pleasant, 3 m N Northam, C-13..... 300
Mount Ryan, Queens, East ¶
Mount Stewart, D-15 (Ry 1-*b*, *c*) *†.. 600
Muddy Creek, D-12..... 350
Murray Harbour, North, D-15 †..... 400
Murray Harbour Road, D-15..... 120
Murray Harbour, South, D-15 * †.... 300
Murray River, D-15 †..... 350

Towns, etc.—continued. Pop.

Nail Pond, C-12.
New Acadie, Kings ¶
New Annan, (Ry 1-*a*) 4 m N E Summerside, D-13..... 100
New Argyle, Queens, West ¶
New Dominion, Queens, West ¶
Newfrage, 15 m N Georgetown, D-15 50
New Glasgow, D-14 †..... 156
New Harmony, Kings ¶..... 51
New Haven, 9 m S W Charlottetown, D 14..... 400
New London, C-13..... 150
New Perth, 2 m S W Cardigan, D-15. 200
Newport, Kings ¶..... 250
Newton, D-13..... 150
Newton Cross, Queens, East ¶.....1432
New Wiltshire, D-14.
New Zealand, D-16, (Ry 1-*c*)..... 465
Nine Mile Creek, D-14.
Norborough, Prince, East ¶
Northam, C-13, (Ry 1-*a*).
North Bedeque, 4 m S E Summerside, D-13.
North Carleton, Prince, East ¶ 80
North Lake, D-16..... 185
North Milton, Queens, West ¶
North River, D-14..... 400
North Rustico, †4 m S E Cavendish, C-14.
North St. Eleanors, Prince, East ¶
North Tryon, † 5 m from Alberton, C-12..... 500
North Wiltshire, (Ry 1-*a*) † see New Wiltshire, D-14.

O'Leary Road, 5 m N W Coleman, C-12.
O'Leary Station, C-12, (Ry 1-*a*) †.... 250
Orwell, D-15 †..... 300
Orwell Cove, D-14.
Oyster Bed Bridge, Queens, East ¶

Palmer Road, Prince, West ¶
Park Corner, C-13..... 200
Peakes, D-15, (Ry 1-*b*).
Peake Station, Kings ¶..... 150
Perth, D-15, (Ry 1-*b*).
Peters Road, D-15 200
Peterville, 15 m N Georgetown, D-15.320
Pinette, Queens, East ¶
Pisquid, D-15, (Ry 1-*b*) 160

Towns, etc.—continued. Pop.

Pisquid Road, D-14 200
Piusville, C-12, (Ry 1-*a*).
Piusville Station, Prince, West ¶
Pleasant Grove, D-14.
Point Poplar, Kings ¶
Point Prim, D-14..... 114
Poplar Grove, Prince, West ¶
Portage, C-13, (Ry 1-*a*).
Port Hill, C-13, (Ry 1-*a*) †..... 200
Pownall, D-14..... 300
Primrose, Kings ¶
Princetown, C-13.....1500
Princetown Road, 4 m S E Hunters River, D-14.

Red House, Kings ¶
Red Point, D-16..... 170
Richmond, D-12, (Ry 1-*a*).
Riverdale, Prince, East ¶..... 200
Rock Barra, D-16..... 70
Rocky Point, Queens, West ¶..... 500
Rollo Bay, D-15, (Ry 1-*c*)..... 350
Rollo Bay Cross, D-15..... 300
Rona, E-15 §
Roseberry, Queens, East ¶
Rose Valley, D-13..... 250
Roseville, C-12..... 210
Ross Corner, Prince, East ¶
Roxbury, Prince, West ¶
Royalty Junction, D-14, (Ry 1-*a*, *c*) †
Ruskin, Kings ¶..... 200
Rustico, Queens, East ¶..... 300
Rusticoville, D-14 †..... 350

Sailor's Hope, Kings ¶..... 100
Savage Harbour, Kings ¶
Scotchfort, D-14, (Ry 1-*c*)..... 158
Sea Cow Head, Prince, East ¶
Sea Cow Pond, C-13.
Searletown, D-13..... 150
Sea View, Queens, West ¶..... 250
Selkirk, D-15, (Ry 1-*c*).
Selkirk Road, D-15.
Shamrock, Prince, East ¶
Sinnott's Road, Kings ¶
Skinner's Pond, C-12..... 200
Somerset, 2 m N Newton, D-13..... 250
Souris, (Ry 1-*c*) * † see Souris, East, D-16.....1350
Souris East, D-16.
Souris West, D-16.
South Granville, Queens, West ¶
South Lake, D-16.
South Melville, Prince, East ¶
Southport, D-14..... 150
South-West, 4 m N E Wellington, D-13.

Towns, etc.—continued. Pop.

South Wiltshire, 7 m N W Charlottetown, D-14.
Springfield, D-13..... 300
Spring Valley, Prince, East ¶
St. Andrews, (Ry 1-*c*) 1 m N E Mount Stewart, D-15..... 25
St. Ann's, 3 m S E Hope River, D-14.
St. Anthony, Prince, West ¶
St. Catharines, Queens, West ¶..... 60
St. Chrysostome, Prince, East ¶.....1180
St. Dunstans, (Ry 1-*a*, *c*) 2 m N W Charlottetown, D-14.
St. Eleanor's, D-13, (Ry 1-*a*) †..... 400
St. George's, Kings ¶
St. Gilbert, Prince, West ¶
St. Louis, (Ry 1-*a*) 6 m N Alberton, C-12.
St. Margaret's, D-15..... 150
St. Mary's Road, Queens, East ¶
St. Mary's Road, 8 m S W Georgetown, D-15..... 300
St. Nicholas, (Ry 1-*a*) 1 m E Wellington, D-13.
St. Patrick's Road, Kings ¶
St. Peters, D-15, (Ry 1-*c*) †..... 80
St. Teresa, D-15, (Ry 1-*b*).
St. Timothy, Prince, East ¶
Stanchel, Prince, East ¶
Stanhope, Queens, East ¶..... 180
Stanley Bridge, C-13 * †..... 300
Sturgeon, 4 m S Georgetown, D-15..... 225
Suffolk Station, D-14, (Ry 1-*c*)..... 200
Summerside, D-13, (Ry 1-*a*) * † §...2882
Summerville, D-15..... 75

Tarantum, Queens, East ¶
Ten Mile House, Queens, East ¶
Thorndyke, Queens, East ¶
Tignish, C-13, (Ry 1-*a*) * †..... 375
Tracadie, D-14, (Ry 1-*c*).
Tracadie Cross, Queens, East ¶
Traveller's Rest, D-13, (Ry 1-*a*).
Trilby, Queens, East ¶
Tryon, D-13.
Tyne Valley, 6 m S E Conway Station, C-13..... 300

Union, (Ry 1-*c*) 2 m E Royalty Junction, D-14.
Union Road, Queens, East ¶
Upper Westmoreland, Prince, East ¶
Upton, Kings ¶
Urbinville, Prince, West ¶

Towns, etc.—continued.	Pop.
Valleyfield, D-15 †	300
Valleyfield East, Kings ¶	
Vernon River, D-14 †	100
Vernon River Bridge, D-14	360
Victoria, D-13 * †	500
Victoria Cross, 3 m W Montague Bridge, D-15.	
Victoria West, Prince, West ¶	230
Village Green, Queens ¶	
Waterford, Prince, West ¶	200
Webster's Corner, † 10 m N E Charlottetown, D-14.	
Wellington, D-13, (Ry 1-*a*) †	300
Wellington Station, Prince, West ¶	
West Cape, C-12.	
West Devon, (Ry 1-*a*) 2 m E Coleman, C-12	400

Towns, etc.—continued.	Pop.
Western Covehead, 6 m N York, D-14.	
Western Road, C-12.	
West Newton, Prince, East ¶	
West Point, C-12	240
West St. Peter's, 4 m N E Mount Stewart, D-15	270
Wheatley River, D-14	100
Whim Road Cross, 3 m S Montague Bridge, D-15.	
White Sands, E-15	200
Wilmot Valley, 3 m W Freetown, D-13	100
Winsloe Road, 8 m N W Charlottetown, D-14	120
Winsloe Station, (Ry 1-*a*) 2 m W Royalty Junction, D-14.	
Wood Islands, E-15	210
Wood Islands North, Queens, East ¶	100
Woodville, Prince, West ¶	360
Woodville Mills, Kings ¶	
York, D-14, (Ry 1-*c*).	

Rand, McNally & Co.'s Standard Publications.

THE POLYGLOT PRONOUNCING HANDBOOK.

By David G. Hubbard. A key to the correct pronunciation of geographical and proper names, from foreign languages. Flexible cloth, 50 cents.

The Polyglot Pronouncing Handbook * * * is a lucid and comprehensive key to the correct pronunciation of current geographical and other proper names from foreign languages.—*New York Sun.*

PURE SAXON ENGLISH; or, Americans to the Front.

By Elias Molee. A plea for a homogeneous, self-defining language of the world. 12mo., 167 pages; cloth, $1.00.

The author of this book is a language and spelling reformer. Many of his suggestions are excellent. * * * We believe the tendency among our writers is toward the simpler terms. * * * Mr. Molee's plan has many strong points, and to the student of language the book can not help being instructive.—*The School Journal, New York.*

DRAWING AND DESIGNING.

By Charles G. Leland, A. M. Simple, practical, concise, and comprehensive. 12 mo., flexible cloth, 65 cents.

The first step to be made toward learning any art is to master the principles of design. Mr. Leland asserts that anyone who can write can learn to draw, and without a knowledge of drawing it is impossible to attain satisfactory results with any ornamental art.

The publishers offer this little volume as the simplest and most practical key to a working knowledge of any of the minor arts and industries.

A STUDY OF GENIUS.

By N. K. Royse. Cloth, $1.25.

A book which will be of curious interest to many readers.—*Chicago Times.*

An able discussion of a subject in which many persons are interested. —*Philadelphia Times.*

A treasure house of illustration and incident. * * * Rare value as a book of reference.—*Boston Traveller.*

WHOM TO TRUST.

A practical treatise on Mercantile Credits. By P. R. Earling. Cloth, $2.00.

It is a practical treatise on mercantile credits, which is pretty sure to be of value to business men. He writes with clearness and force.—*New York Sun.*

RAND, McNALLY & CO.'S ENCYCLOPEDIA AND GAZETTEER.

A condensation of the Encyclopedia Britannica, Chambers' Encyclopedia, etc., with the addition of much original matter treating on American subjects. Illustrated with 80 full-page colored maps and nearly 2,000 engravings. 800 pages bound in one volume, size 9x12 inches, cloth, $5.00; half Russia, $6.50.

FOR SALE BY ALL BOOKSELLERS.

Sent to any address, prepaid, on receipt of price, by

RAND, McNALLY & CO., PUBLISHERS,

CHICAGO AND NEW YORK.

Rand, McNally & Co.'s Miscellaneous Publications.

THE LIGHT OF ASIA.

By Sir Edwin Arnold, with exhaustive notes by Mrs. I. L. Hauser. 309 pages. Cloth, gold side-stamps, $1.50; half morocco, $2.50.

A task which, when one thinks of it, one must wonder was not undertaken before, has been successfully performed by Mrs. I. L. Hauser.—*Literary World, Boston.*

These notes will be a real help to most readers.—*Chronicle, San Francisco.*

JOURNAL OF MARIE BASHKIRTSEFF.

A book without a parallel.—*Hon. W. E. Gladstone.*

The only unabridged translation published. 825 pages. Artistically bound, with portrait, $1.50; half morocco, $2.00.

THE BATTLE OF THE BIG HOLE.

A history of General Gibbon's engagement with the Nez Percé Indians, in the Big Hole Basin, Montana, August 9, 1887. By G. O. Shields. 12mo, 150 pages, profusely illustrated; cloth, $1.00.

It is good to recall from time to time the gallant conduct of our soldiers in the West, and Mr. Shields is to be thanked for refreshing people's memories in regard to this important event.—*New York Times.*

It is a graphic story of Indian warfare, and the author of this highly interesting volume is to be thanked for the manner in which he has again brought to remembrance the story of a battle in which the brave and historic Seventh Infantry won a great renown. The book is a valuable addition to the history of the great West.—*Chicago Herald.*

WOLVERTON; or, THE MODERN ARENA.

By D. A. Reynolds. Cloth, $1.00.

Worth the attention of all thoughtful readers.—*Kansas City Times.*

A strong, religious novel * * * abounding with stirring incidents and situations, with a plot which is calculated to hold the interest to the end.—*Boston Times.*

JOHNSON'S JOURNEY AROUND THE WORLD.

By Osmun Johnson. Illustrated; cloth, $1.00. Daring adventures among the natives in the interior of India, China, and Japan. Twelve times across the Western Continent, with a description of all the various routes and sights of interest.

FOR SALE BY ALL BOOKSELLERS.

Sent to any address, prepaid, on receipt of price, by

RAND, McNALLY & CO., PUBLISHERS,

CHICAGO AND NEW YORK.

Rand, McNally & Co.'s Miscellaneous Publications, History, Travels, Etc.

CONSTITUTIONAL HISTORY OF FRANCE.

By HENRY C. LOCKWOOD, author of "Abolition of the Presidency," etc. Illustrated with 32 portraits and a map of Paris. Cloth, gold side-stamps, 424 pages, $2.50; half morocco, $3.50.

It is comprehensive, orderly, and generally compact.—*New York Sun.*

The author of this essay has made a successful attempt briefly to outline the intellectual, social, and political causes which led to the changes in the form of government of France, and at the same time to sketch the salient features of her organic law. * * —*New Orleans Picayune.*

ARCTIC ALASKA AND SIBERIA;

Or, Eight Months with the Arctic Whalemen. By HERBERT L. ALDRICH, who made the cruise with the fleet of 1887. Illustrated from photographs. 12mo, cloth, gold and black, $1.00.

Appeals to a wide circle of readers, and will enchain the attention of the school-boy as well as the scholar.—*Chicago Tribune* (in a two-column illustrated review).

THE REPUBLIC OF COSTA RICA.

By JOAQUIN BERNARDO CALVO. Translated from the Spanish, and edited by L. DE T. Introduction, additions, and extensions by the editor. With maps and numerous illustrations. 8vo, 292 pages, $2.00.

Dr. Calvo's work enjoys high local reputation, having been adopted by the Government of Costa Rica as a reference and guide book. It is arranged compactly, in the form of paragraphic notes, and treats briefly but clearly of the resources, industries, institutions, flora, fauna, geology, etc., of the Republic. * * * The volume contains photographs of distinguished Costaricans, and views of picturesque scenery, scenes of cultivation, and public buildings. * * * Dr. Calvo's book will be found of great value to capitalists, intending investors, and projectors, travelers, and such as are in search of new countries to visit.—*New York Tribune.*

HONDURAS.

The Land of Great Depth. By CECIL CHARLES. Cloth, with map and portraits, $1.50.

One reading the book sees photographed both country and people, which could hardly be better done in the same space.—*Chicago Inter Ocean.*

One of the best books of its species.—*Boston Herald.*

A valuable addition to any library.—*Philadelphia News.*

A bright, chatty, sprightly volume. * * * Imparts much valuable information.—*Chicago Times.*

INTO MOROCCO.

From the French of PIERRE LOTI. Illustrated by Benjamin Constant and Aimé Morot. Half morocco, $1.50.

Full of color, picturesqueness, and charming description.—*From a column review in New York Tribune.*

Rising from the perusal of these sparkling pages, the reader feels as if under the lingering influence of some wild dream.—*From a three-column review in the Hartford Times.*

A very clever and readable volume by one of the most unhackneyed, entertaining, and imaginative of living writers.—*New York Sun.*

FOR SALE BY ALL BOOKSELLERS.

Sent to any address, prepaid, on receipt of price, by

RAND, MCNALLY & CO., PUBLISHERS,

CHICAGO AND NEW YORK.

Rosemary and · Rue ·

BY AMBER

This posthumous volume of sketches and verse will be welcomed by the host of admirers of that sterling woman and delightful writer, "Amber" (Mrs. Martha E. Holden). It is a book as tonic and bracing as a sea breeze.

Ornamental cloth binding, designed by W. W. Denslow.

Price...$1.00

Poster by the same artist on application.

Sent to any address, postage prepaid, on receipt of price by the publishers.

RAND, McNALLY & CO.

CHICAGO and
NEW YORK

Memoirs of an Artist...

Being the autobiography of
CHARLES GOUNOD—
Composer of the Opera "Faust," etc.

"Nothing more charming than these memoirs has come under review for many a day * * * * A delight to all lovers of pure and vital literature."
—*Chicago Inter-Ocean.*

ORNAMENTAL
CLOTH
BINDING. PRICE...**$1.25**

Sent to any address, postage prepaid, on receipt of price by the publishers.

Rand, McNally & Co.

Chicago and New York.

Those Good Normans

By GYP...

Author of "Chiffon's Marriage," etc.

"A profound study of contemporary manners * * * it is a pleasure to read a book so good and capitally written."—*New York World.*

"Well done and of a boldness quite French * * * almost like Moliere in strong characterization."—Chicago *Times-Herald.*

Exquisite Cloth Binding. Price, $1.00.

Sent, postage prepaid, on receipt of price by the publishers.

Rand, McNally & Co.

Chicago and New York.

· The · Vanished Emperor

BY

PERCY ANDREÆ

Author of "Stanhope of Chester," etc.

. . . A delightfully refreshing and original romance narrating the facts of the hitherto unrevealed disappearance of the present Emperor of Germany.

An extraordinary disclosure—
Full of exciting incidents.

Ornate Cloth Binding. Price, $1.25.

Sent to any address, postage prepaid, on receipt of price by the publishers.

Rand, McNally & Co.
Chicago and New York.

A Solid Gold Fountain Pen

FOR

ONE DOLLAR.



Thoroughly Reliable. Practical. First-class in every respect. Stubs, Medium and Fine Points all 14 karat Gold. Each Pen packed in a neat box containing filler. Sent post paid to any address upon receipt of price. From one to three dozen retailed in our store every day. Have never had one returned.

RAND, McNALLY & CO.,
Manufacturing Stationers,
166 and 168 Adams Street. CHICAGO.

Rand, McNally & Co.'s

LIST OF

VEST POCKET MAPS

Price, 15 Cents Each.

	Inches.
Alabama	21 x 28
Arizona Territory	14 x 21
Arkansas	21 x 28
British Columbia	21 x 14
California	21 x 28
Colorado	28 x 21
Connecticut and Rhode Island	21 x 14
Florida	28 x 21
Georgia	21 x 28
Idaho	14 x 21
Illinois	21 x 28
Indiana	21 x 28
Indian and Oklahoma Territories	14 x 21
Iowa	28 x 21
Kansas	28 x 21
Kentucky	28 x 21
Louisiana	28 x 21
Maine	14 x 21
Manitoba	21 x 14
Maryland and Delaware	21 x 14
Massachusetts	28 x 21
Michigan Northern	21 x 28
" Southern	21 x 28
Minnesota	21 x 28
Mississippi	21 x 28
Missouri	28 x 21
Montana	21 x 14
Nebraska	28 x 21
Nevada	14 x 21
New Brunswick, Nova Scotia, and Prince Edw'd Is	14 x 21
New Hampshire	14 x 21
New Jersey	14 x 21
New Mexico Territory	14 x 21
New York	28 x 21
North Carolina	28 x 21
North Dakota	21 x 14
Ohio	28 x 21
Ontario	28 x 21
Oregon	28 x 21
Pennsylvania	28 x 21
Quebec	28 x 21
South Carolina	28 x 21
South Dakota	21 x 14
Tennessee	28 x 21
Texas	28 x 21
Utah	14 x 21
Vermont	14 x 21
Virginia	28 x 21
Washington	28 x 21
West Virginia	21 x 14
Wisconsin	21 x 28
Wyoming	14 x 21
United States	21 x 28

Rand, McNally & Co., Map Publishers,

160 TO 174 ADAMS ST.,

CHICAGO.

"MR. READ has attained the rare excellence in his art of being both strong and beautiful in words of one syllable."

THE WATERS

OF

CANEY FORK

By OPIE READ,

Author of "AN ARKANSAS PLANTER," etc.

"A book so rich in humor, pathos, and thrilling situations is but little dependent upon plot for its success; and yet the author has been at the pains to construct a plot of surpassing interest."

"This volume, like those preceding it from the pen of Mr. Read, contains some most excellent character sketches."—*Chicago Tribune.*

HANDSOMELY DESIGNED COVER
BY W. W. DENSLOW.

12MO CLOTH. ROUGH EDGES. GILT TOP.

Retail, $1.00

RAND, McNALLY & CO.

PUBLISHERS

CHICAGO AND NEW YORK.

...A NEW EDITION OF...

An Arkansas Planter

BY

OPIE READ

FULLY ILLUSTRATED

AND SPECIALLY DESIGNED
COVER BY W. W. DENSLOW.

Large 12mo, Cloth, RETAIL PRICE, $1.25 Regular Discount TO THE TRADE

RAND, McNALLY & CO.,

PUBLISHERS,

CHICAGO..... NEW YORK.

THE LATEST
ACKNOWLEDGED
STANDARD MANUAL

FOR

Presidents, Secretaries,

DIRECTORS, CHAIRMEN,
PRESIDING OFFICERS,

And everyone in anyway connected
with public life or corporate bodies

IS

Reed's Rules

BY

THE HON. THOMAS B. REED,

Speaker of the
House of Representatives,

"I commend the book most highly."

WILLIAM McKINLEY,
President of the United States.

"Reasonable, right, and rigid."

J. STERLING MORTON,
Ex-Secretary of Agriculture.

CLOTH, 75 CENTS,
LEATHER, $1.25.

RAND, McNALLY & CO., Publishers,
CHICAGO.

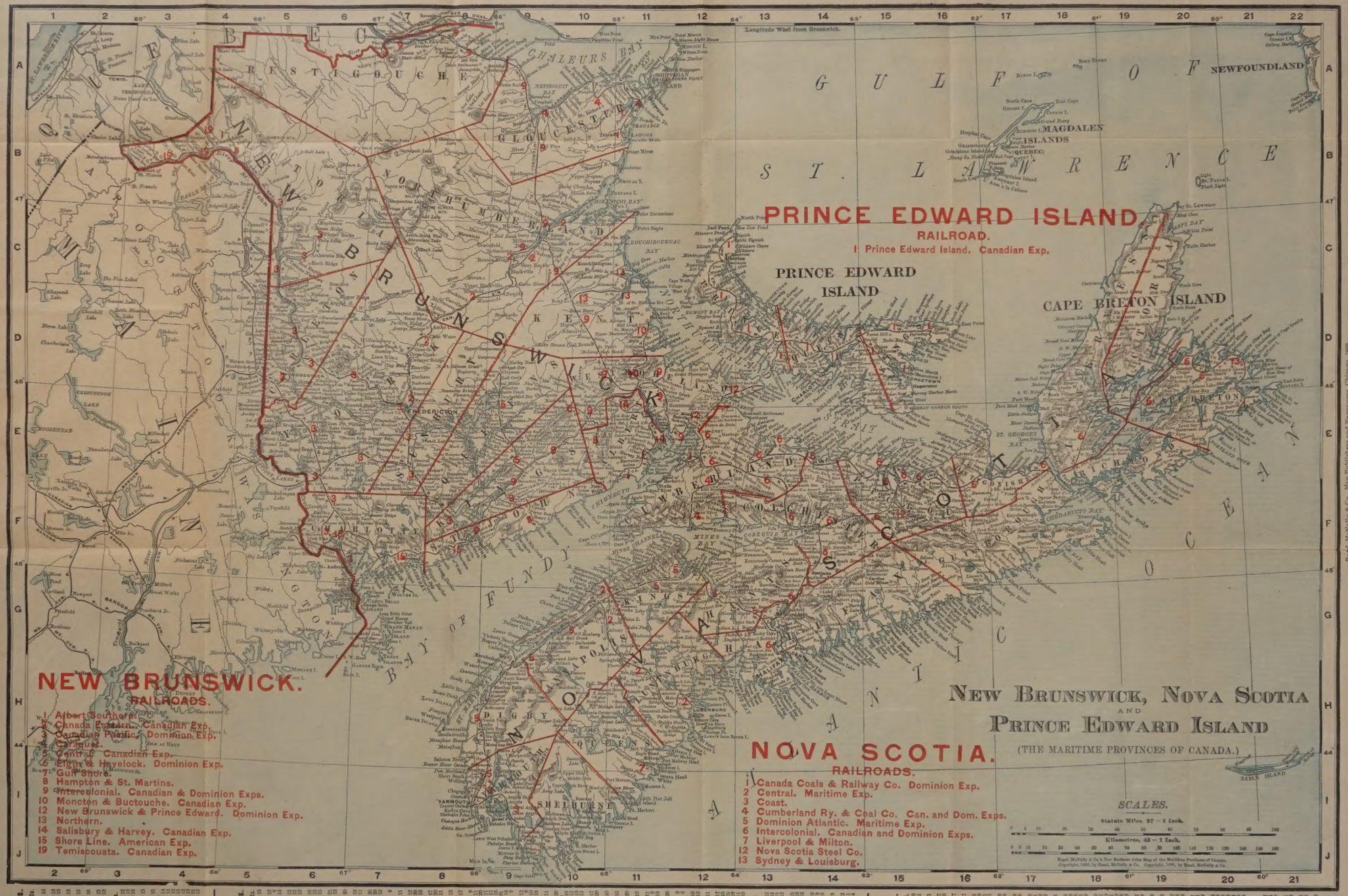
NEW BRUNSWICK, NOVA SCOTIA AND PRINCE EDWARD ISLAND
(THE MARITIME PROVINCES OF CANADA.)
PRINCE EDWARD ISLAND
RAILROAD.
1 Prince Edward Island. Canadian Exp.
NEW BRUNSWICK.
RAILROADS.
1 Albert Southern.
2 Canada Eastern. Canadian Exp.
3 Canadian Pacific. Dominion Exp.
4 Carleton.
5 Central. Canadian Exp.
6 Elgin & Havelock. Dominion Exp.
7 Gulf Shore.
8 Hampton & St. Martins.
9 Intercolonial. Canadian & Dominion Exps.
10 Moncton & Buctouche. Canadian Exp.
12 New Brunswick & Prince Edward. Dominion Exp.
13 Northern.
14 Salisbury & Harvey. Canadian Exp.
15 Shore Line. American Exp.
19 Temiscouata. Canadian Exp.
NOVA SCOTIA.
RAILROADS.
1 Canada Coals & Railway Co. Dominion Exp.
2 Central. Maritime Exp.
3 Coast.
4 Cumberland Ry. & Coal Co. Can. and Dom. Exps.
5 Dominion Atlantic. Maritime Exp.
6 Intercolonial. Canadian and Dominion Exps.
7 Liverpool & Milton.
12 Nova Scotia Steel Co.
13 Sydney & Louisburg.
SCALES.
Statute Miles, 27 = 1 Inch.
Kilometres, 43 = 1 Inch.
Rand, McNally & Co.'s New Business Atlas Map of the Maritime Provinces of Canada.
Copyright, 1895, by Rand, McNally & Co. Copyright, 1895, by Rand, McNally & Co.
Rand, McNally & Co., Map Publishers and Engravers, Chicago, 1895.
Longitude West from Greenwich.
GULF OF ST. LAWRENCE
NEWFOUNDLAND
MAGDALEN ISLANDS (QUEBEC)
PRINCE EDWARD ISLAND
CAPE BRETON ISLAND
BAY OF FUNDY
ATLANTIC OCEAN
SABLE ISLAND
P. E. Island.
CHIEF CITIES.
Nova Scotia.
CHIEF CITIES.
N. Brunswick.
CHIEF CITIES.

RAND, McNALLY & CO.'S

SERIES OF

INDEXED POCKET MAPS

Sent by mail, postpaid, upon receipt of the following prices (currency or postage stamps):

Alabama	$ .25
*Alaska and adjoining Territory, 50 x 30 inches	1.00
Arizona Territory	.25
Arkansas	.25
British Columbia	.25
California, County Map of	.25
*California and Nevada, large County Map of	1.00
California, Southern, Sectional	.50
Colorado	.25
*Colorado, Sectional	1.00
*Colorado, Geological and Mineralogical	2.00
Connecticut	.25
Delaware and Maryland, in one book	.25
Florida	.25
*Florida, Sectional, 36 x 48	1.00
Georgia	.25
Idaho	.25
Illinois	.25
*Illinois, Sectional, 33 x 54	1.00
Indiana	.25
*Indiana, Sectional, 28 x 42	1.00
Indian Territory, 34 x 26 inches	.25
Iowa	.25
*Iowa, Sectional, 48 x 36	1.00
Kansas	.25
*Kansas, Sectional, 54 x 32	1.00
Kentucky	.25
Louisiana	.25
Maine	.25
Manitoba	.25
Maryland and Delaware, in one book	.25
Massachusetts	.25
Michigan	.25
*Michigan, Sectional, 41 x 58	1.00
Minnesota	.25
*Minnesota, Sectional, 41 x 58	1.00
Mississippi	.25
*Mississippi, Sectional, 41 x 58 inches	1.00
Missouri	.25
*Missouri, Sectional, 46 x 40	1.00
Montana	.25
Nebraska	$ .25
*Nebraska, Sectional, 58 x 36	1.00
Nevada	.25
New Hampshire	.25
New Jersey	.25
New Mexico Territory	.25
*New Mexico Territory, large Township Map of	1.00
New York, County Map of	.25
New York, County and Township Map of	1.00
North Carolina	.25
North Dakota	.25
*North Dakota, Sectional	1.00
Nova Scotia, New Brunswick, and Prince Edward Island	.25
Ohio	.25
*Ohio, Sectional	1.00
Ontario, Province of, Canada	.25
Oregon	.25
Pennsylvania, County	.25
Quebec, Province of, Canada	.25
Rhode Island	.25
South Carolina	.25
South Dakota	.25
*South Dakota, Sectional	1.00
Tennessee	.25
*Tennessee, large County Map of	1.00
Texas	.25
*United States, Official R. R. Map of, 44 x 32 inches	.25
*United States, New Commercial County Map of, 58 x 41 inches	.50
*United States, dissected, on cloth, in leather case	3.00
Utah	.25
Vermont	.25
Virginia	.25
Washington	.25
*Washington, Sectional	1.00
*West Virginia, Township, 44 x 36 inches	1.00
West Virginia	.25
Wisconsin	.25
*Wisconsin, Sectional, 40 x 54	1.00
Wyoming	.25

* Without Index.

RAND, McNALLY & CO.,

MAP PUBLISHERS,

142 Fifth Ave., N. Y. *166 and 168 Adams St., Chicago, Ill.*